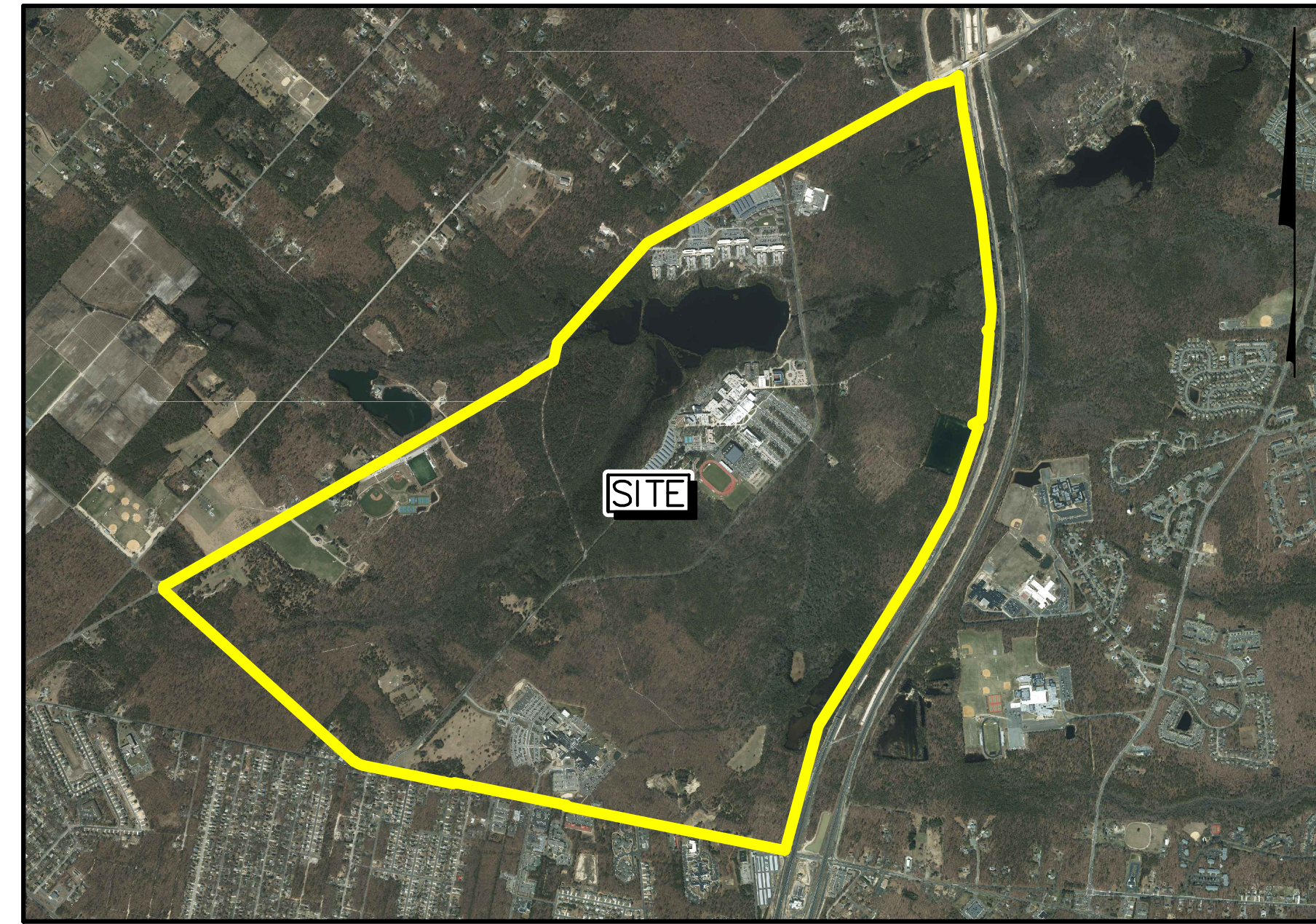
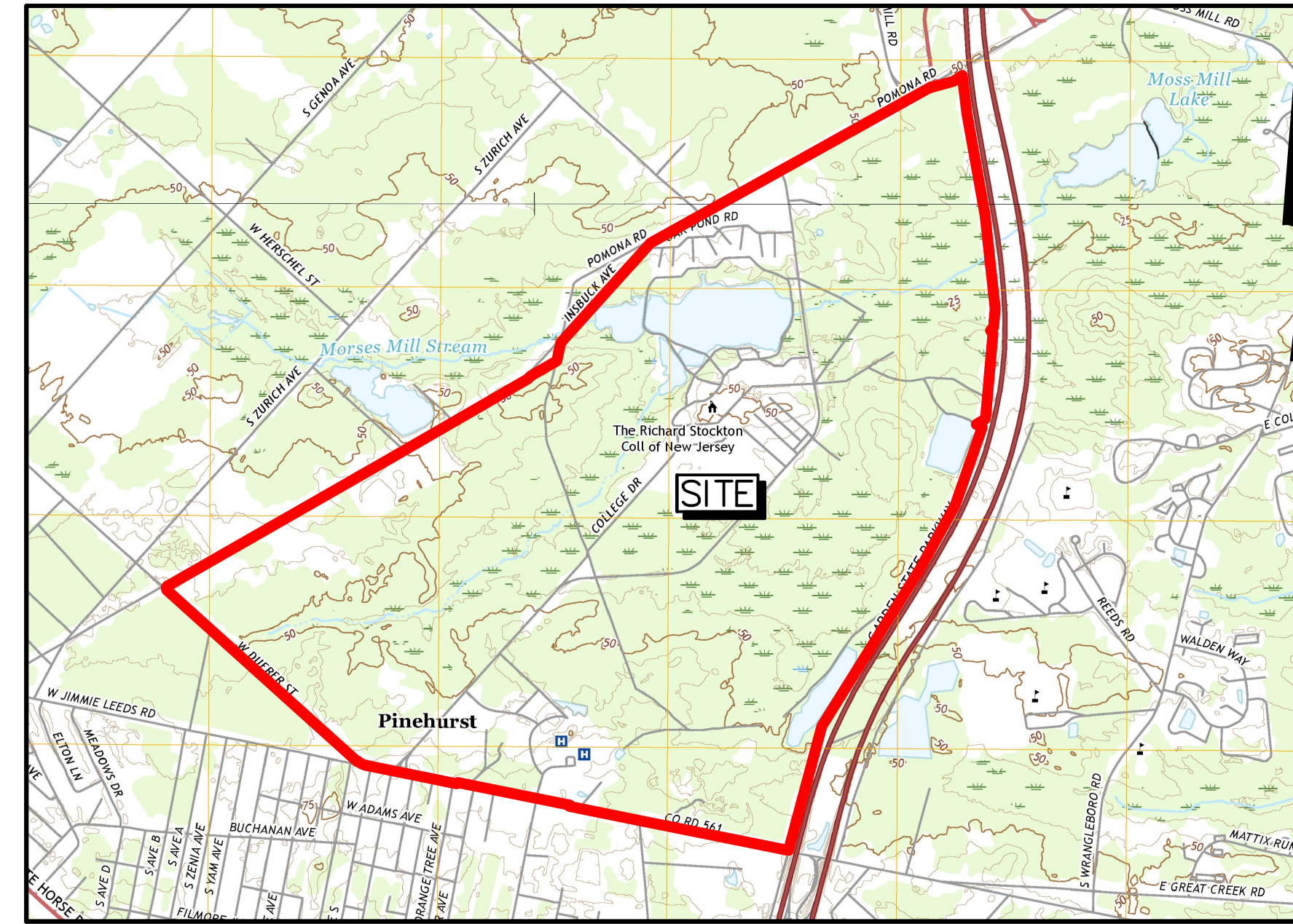


STORM SEWER LOCATION PLANS

TOWNSHIP OF GALLOWAY, ATLANTIC COUNTY, NEW JERSEY

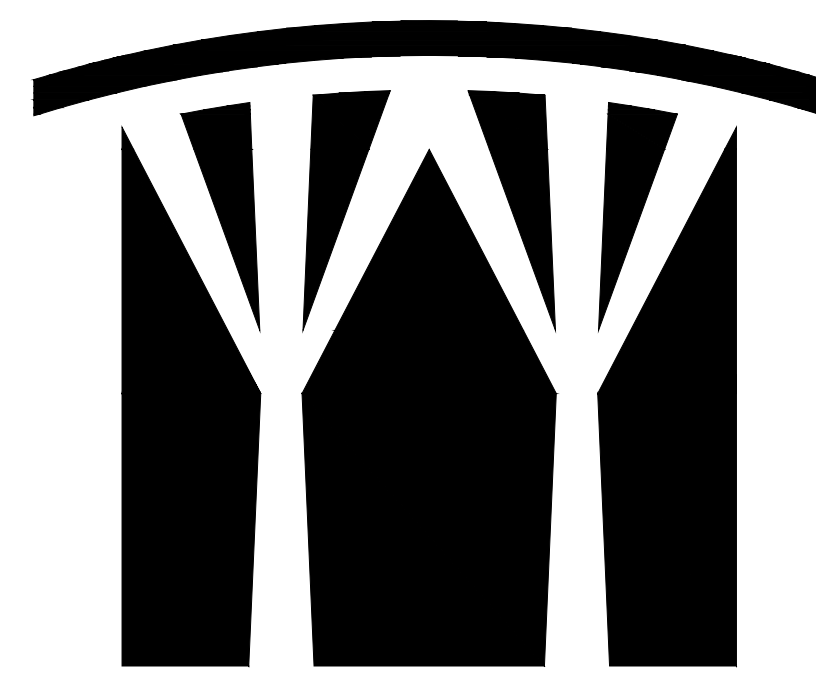


AERIAL MAP
SCALE: 1" = 2,000'



U.S.G.S. QUADRANGLE MAP
SCALE: 1" = 2,000'

APPLICANT:



STOCKTON UNIVERSITY

101 VERA KING FARRIS DRIVE

GALLOWAY, NEW JERSEY 08205-9441



MARATHON

Engineering & Environmental Services

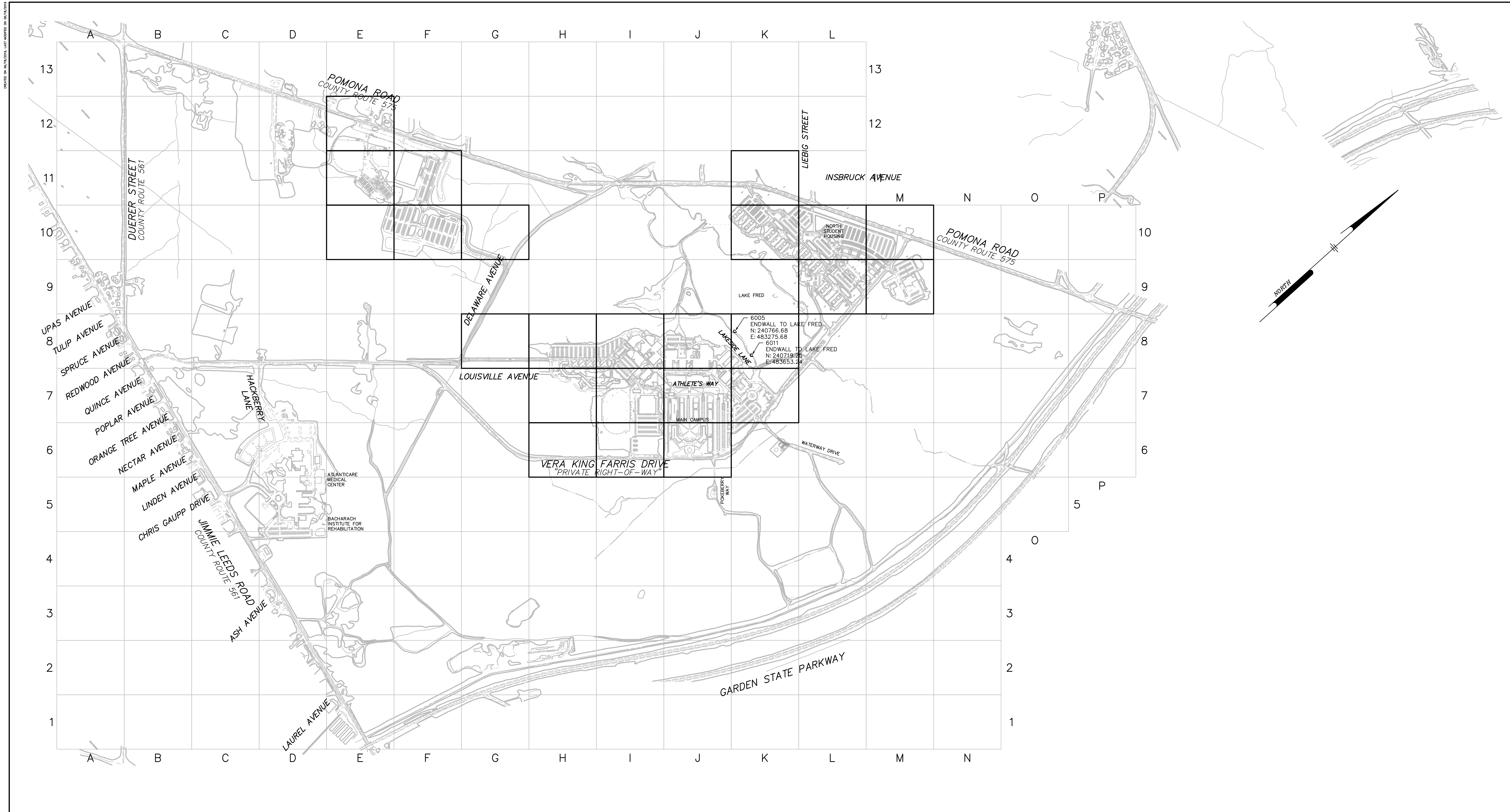
553 Beckett Road, Suite 608, Swedesboro, NJ 08085
1616 Pacific Avenue, Suite 501, Atlantic City, NJ 08401

SHEET INDEX		
SHEET NO.	DWG. NO.	SHEET TITLE
1 OF 27	S0001	COVER SHEET
2 OF 27	S0400	OVERALL UTILITY KEY SHEET
3 OF 27	S0401	OVERALL OUTFALL SHEET
4 OF 27	E-10	EXISTING STORM LOCATION MAP
5 OF 27	E-11	EXISTING STORM LOCATION MAP
6 OF 27	E-12	EXISTING STORM LOCATION MAP
7 OF 27	F-10	EXISTING STORM LOCATION MAP
8 OF 27	F-11	EXISTING STORM LOCATION MAP
9 OF 27	G-8	EXISTING STORM LOCATION MAP
10 OF 27	G-10	EXISTING STORM LOCATION MAP
11 OF 27	H-6	EXISTING STORM LOCATION MAP
12 OF 27	H-7	EXISTING STORM LOCATION MAP
13 OF 27	H-8	EXISTING STORM LOCATION MAP
14 OF 27	I-6	EXISTING STORM LOCATION MAP
15 OF 27	I-7	EXISTING STORM LOCATION MAP
16 OF 27	I-8	EXISTING STORM LOCATION MAP
17 OF 27	J-6	EXISTING STORM LOCATION MAP
18 OF 27	J-7	EXISTING STORM LOCATION MAP
19 OF 27	J-8	EXISTING STORM LOCATION MAP
20 OF 27	K-7	EXISTING STORM LOCATION MAP
21 OF 27	K-8	EXISTING STORM LOCATION MAP
22 OF 27	K-10	EXISTING STORM LOCATION MAP
23 OF 27	K-11	EXISTING STORM LOCATION MAP
24 OF 27	L-9	EXISTING STORM LOCATION MAP
25 OF 27	L-10	EXISTING STORM LOCATION MAP
26 OF 27	M-9	EXISTING STORM LOCATION MAP
27 OF 27	M-10	EXISTING STORM LOCATION MAP

06/24/2019	1	INITIAL ISSUE	CWH	RC
ISSUE DATE	ISSUE NO.	SUBMISSION/REVISION	BY	APPR.

 STOCKTON UNIVERSITY COVER SHEET STOCKTON UNIVERSITY 101 VERA KING FARRIS DRIVE GALLOWAY, NEW JERSEY 08205-9441	 MARATHON Engineering & Environmental Services Atlantic City Office 1616 Pacific Avenue, Suite 501, Atlantic City, NJ 08401 ph (609) 437-2100 fax (609) 437-2101 Certificate of Authorization #24GA27995700	SCALE: AS SHOWN DRAWN BY: C. HARRIS SHEET: 1 OF 27
		APPROVED: S0001 RSC 046.01

EXISTING UTILITY INFORMATION SHOWN ON THESE PLANS IS FURNISHED BY THE UTILITY COMPANIES AND/OR THE SURVEYOR AND THE ACCURACY THEREOF IS NOT THE RESPONSIBILITY OF MARATHON ENGINEERING & ENVIRONMENTAL SERVICES, INC. IT IS THE RESPONSIBILITY OF THE OWNERS AND/OR CONTRACTOR TO CALL 1-800-272-1000 FOR FIELD LOCATION OF UNDERGROUND UTILITIES PRIOR TO CONSTRUCTION.




GENERAL NOTES

- UTILITY FEATURES DEPICTED ARE PROVIDED FOR INFORMATION PURPOSES ONLY.
- ACTUAL LOCATIONS OF UTILITY FEATURES WILL NEED TO BE CONFIRMED WITH ADDITIONAL INVESTIGATION PRIOR TO ANY DETAILED DESIGN OR CONSTRUCTION ACTIVITIES BEING BEGUN.
- INFORMATION PROVIDED ON THESE PLANS IS AS PROVIDED BY DESIGN PROFESSIONALS AND CONTRACTORS.
- THE ACCURACY OF THE UTILITY LOCATIONS WILL ONLY BE RELIABLE ENOUGH FOR GENERAL LOCATIONS OF UNDERGROUND FEATURES.
- PROVIDED INFORMATION WILL NEED TO BE CONFIRMED WITH ADDITIONAL INVESTIGATION, SUCH AS TEST PITS, PRIOR TO ANY DETAILED DESIGN OR CONSTRUCTION ACTIVITIES IN THE AREAS.
- THE UTILITY LOCATIONS PROVIDED WILL BE FOR INFORMATION PURPOSES ONLY AND WILL DRAW ATTENTION TO THE AREAS IN NEED OF FURTHER INVESTIGATION PRIOR TO ANY DETAILED DESIGN OR CONSTRUCTION ACTIVITIES CAN TAKE PLACE IN THESE AREAS.
- IT IS THE RESPONSIBILITY OF THE OWNER AND/OR CONTRACTOR TO CONTACT NEW JERSEY ONE CALL AT 811 OR 1-800-272-1000 FOR FIELD LOCATION OF UNDERGROUND UTILITIES PRIOR TO ANY CONSTRUCTION OR EXCAVATION. IT SHALL BE NOTED THAT MOST OF THE UTILITIES ON THE CAMPUS ARE PRIVATELY OWNED AND MAY NOT BE INCLUDED IN THE NJ ONE CALL DATABASE, SO CAUTION IS ADVISED.
- SURVEY AND TOPOGRAPHIC INFORMATION TAKEN FROM PLAN ENTITLED "TOPOGRAPHIC SURVEY - MAIN CAMPUS, THE RICHARD STOCKTON COLLEGE OF NEW JERSEY" PREPARED BY PENNONI ASSOCIATES INC. DATED AND AS SHOWN ON PLAN BY MARATHON ENGINEERING & ENVIRONMENTAL SERVICES, INC., PROJECT NO. MEES 0602, UNDATED.
- STORM SEWER STRUCTURES APPROXIMATE LOCATIONS AND TYPES IDENTIFIED IN FIELD BY VISUAL INSPECTION IN JUNE 2019 PERFORMED BY MARATHON ENGINEERING AND ENVIRONMENTAL SERVICES, INC.
- VERTICAL DATUM IS IN FEET AND IS REFERENCED TO NAVD 1988.
- FIELD DELINEATION OF WETLANDS WAS PERFORMED BY MARATHON ENGINEERING & ENVIRONMENTAL SERVICES, INC.
- WETLANDS FLAGGING WAS FIELD LOCATED BY PENNONI ASSOCIATES INC. DURING NOVEMBER 2006 TO MARCH 2007.

PLAN REFERENCES

- EXISTING UTILITY INFORMATION IS AS TAKEN FROM PLANS ENTITLED "THE RICHARD STOCKTON COLLEGE OF NEW JERSEY, TOPOGRAPHIC SURVEY, MAIN CAMPUS AREA AND NORTH STUDENT HOUSING AREA" BY PENNONI ASSOCIATES INC., WITH INFORMATION BASED ON FIELD SURVEYS COMPLETED FROM 10/06 TO 12/06, UNLESS OTHERWISE NOTED.
- EXISTING BOUNDARY INFORMATION IS AS TAKEN FROM PLAN ENTITLED "BOUNDARY SURVEY THE RICHARD STOCKTON COLLEGE OF NEW JERSEY" BY PENNONI ASSOCIATES INC., REVISED 07-18-2007, UNLESS OTHERWISE NOTED.
- ADDITIONAL PLAN REFERENCES:
 - "STOCKTON STATE COLLEGE SITE PLAN PHASE I UTILITIES/DRAINAGE", PREPARED BY STOCKTON STATE COLLEGE OFFICE OF COLLEGE PROJECTS, UNDATED (DESIGN PLAN)
 - "CABLE TRENCH ON COLLEGE DRIVE" AS-BUILT PREPARED BY STOCKTON STATE COLLEGE, APRIL 1987
 - "TELECOMMUNICATIONS PROJECT SITE PLAN AT RICHARD STOCKTON COLLEGE OF NEW JERSEY" AS-BUILT DRAWING PREPARED BY SUNROSE ENGINEERS, INC. DATED 9/17/99, AS-BUILT 10/14/99
 - "CABLE TRENCH LOCATION DIRTY ACCESS ROAD" PREPARED BY STOCKTON STATE COLLEGE, DATED FEBRUARY 17, 1999 (AS BUILT)
 - "AC MEDICAL CENTER STOCKTON STATE COLLEGE SANITARY SEWER AS-BUILT" PREPARED BY BIRDSALL ENGINEERING, UNDATED (PLOTTED 07/08/04)
 - "ADDITIONAL CAMPUS HOUSING AREA STOCKTON STATE COLLEGE SANITARY SEWER AS-BUILT" PREPARED BY BIRDSALL ENGINEERING, UNDATED (PLOTTED 07/08/04)
 - "MAIN CAMPUS AREA STOCKTON STATE COLLEGE SANITARY SEWER AS-BUILT" PREPARED BY BIRDSALL ENGINEERING, UNDATED (PLOTTED 07/08/04)
 - "NEW JERSEY STATE COLLEGE AND UNIVERSITY'S RICHARD STOCKTON COLLEGE POMONA NEW JERSEY" FIRE WATER LINES, PREPARED BY FACTORY MUTUAL INSURANCE COMPANY ENGINEERING PLAN SERVICES, DATED JUNE 20, 2006 (DESIGN PLAN)
 - "JIMMIE LEEDS ROAD SANITARY SEWER EXTENSION" PREPARED BY MARATHON ENGINEERING & ENVIRONMENTAL SERVICES, INC., PROJECT NO. RSC 005.24, DATED 05/01/07, REVISED 04/18/08 (DESIGN PLAN)
 - "CHEMICAL STORAGE RELOCATION & CAMPUS CENTER SITE UTILITIES, UTILITY PLAN - WEST PORTION, CO301" PREPARED BY MARATHON ENGINEERING & ENVIRONMENTAL SERVICES, INC., ISSUED 12/14/07, REVISED 03/27/08 (DESIGN PLAN)
 - "CHEMICAL STORAGE RELOCATION & CAMPUS CENTER SITE UTILITIES, THE RICHARD STOCKTON COLLEGE OF NEW JERSEY" PREPARED BY KSS ARCHITECTS, ISSUED 12/14/07, ISSUED FOR BID 03/04/08 (DESIGN PLAN)
- "TELECOMMUNICATIONS DESIGN & INSTALLATION - STOCKTON COLLEGE" PREPARED BY OLIVER COMMUNICATIONS, DRAWING NO. RSCNJ-01, DATED 01-28-08 (DESIGN PLAN)
- "GAS CHILLER RELOCATION, UTILITY PLAN" PREPARED BY MARATHON ENGINEERING & ENVIRONMENTAL SERVICES, INC., ISSUED 4/11/08 (DESIGN PLAN)
- "GAS CHILLER RELOCATION, UTILITY PLAN, GATEWAY BUILDING, CO303" PREPARED BY MARATHON ENGINEERING & ENVIRONMENTAL SERVICES, INC., PROJECT NO. 20842.09, ISSUED 04/11/2008 (DESIGN PLAN)
- "GAS CHILLER RELOCATION, SITE PLAN, SMP100" PREPARED BY VINOKUR - PACE ENGINEERING SERVICES, INC., PROJECT NO. 20842.09, ISSUED 4/25/08 (AS BUILT PLAN)
- "AS-BUILT PLAN OF JIMMIE LEEDS ROAD SANITARY SEWER EXTENSION STATION 10+00 TO 35+00, GALLOWAY TOWNSHIP, ATLANTIC COUNTY" PREPARED BY GRAVATT CONSULTING GROUP, PROJECT NO. 8678, DATED JUNE 27, 2008, REVISED 8/17/08.
- "CAMPUS CENTER - CIVIL SITE, UTILITY PLAN - WEST PORTION" PREPARED BY MARATHON ENGINEERING & ENVIRONMENTAL SERVICES, INC., ISSUED JUNE 02, 2008, REVISED 09/23/08 (DESIGN PLAN)
- "HOUSING V AND VA, THE RICHARD STOCKTON COLLEGE, POMONA, NEW JERSEY, RECORD DRAWINGS" PREPARED BY HILLIER ARCHITECTS AND VINOKUR-PACE ENGINEERING, DATED 10-15-2008
- "CAMPUS CENTER - CIVIL SITE, DEMOLITION PLAN - THE RICHARD STOCKTON COLLEGE OF NEW JERSEY" PREPARED BY KSS ARCHITECTS, LLP AND MARATHON ENGINEERING & ENVIRONMENTAL SERVICES, INC., ISSUED JUNE 02, 2008, REVISED 12/12/08 (DESIGN PLAN)
- "WALK LIGHTING, THE RICHARD STOCKTON COLLEGE HOUSING V PROJECT" PREPARED BY VINOKUR-PACE ENGINEERING, PROJECT NO. P01.07786.002, SHEET NO. E0.14, ISSUED 7/02/2008. (AS-BUILT PLAN)

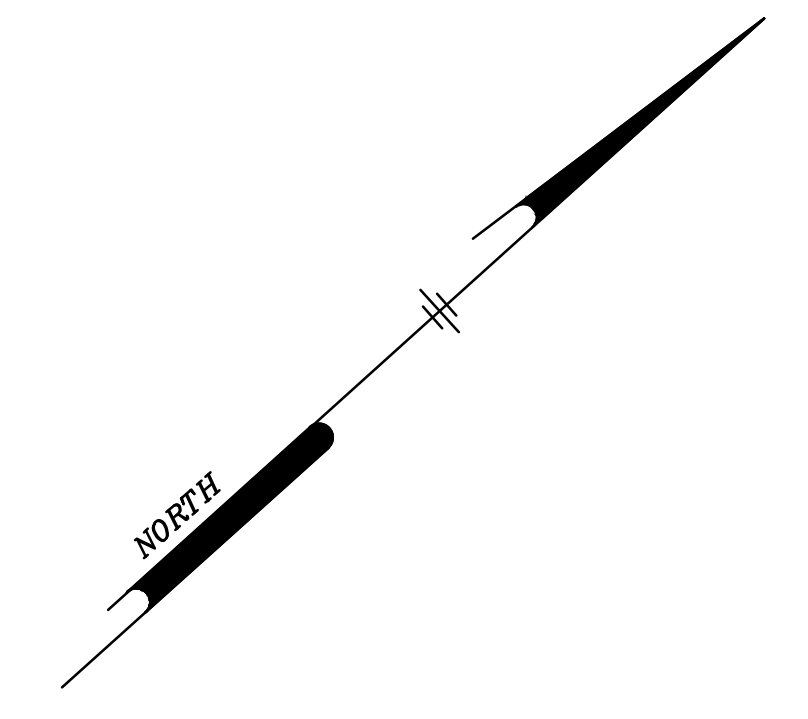


- POTABLE WELL LOCATION PLAN, RICHARD STOCKTON COLLEGE OF NEW JERSEY, AS-BUILT" PREPARED BY VARGO ASSOCIATES, DATED 12/15/08 (SURVEY PLAN), ISSUED BY MARATHON ENGINEERING AND ENVIRONMENTAL SERVICES 01/09/09
- MARKED UP PLANS PROVIDED BY OFFICE OF FACILITIES PLANNING AND CONSTRUCTION, RICHARD STOCKTON COLLEGE OF NJ, UNDATED, PROVIDED 05/2009.
- "PROPOSED NEW JIMMIE LEEDS ROAD DRIVE ENTRANCE THE RICHARD STOCKTON COLLEGE OF NEW JERSEY EXISTING CONDITIONS PLAN" PREPARED BY PENNONI ASSOCIATES INC., DATED 3/5/2009.
- "RICHARD STOCKTON STATE COLLEGE, PHASE ONE" RECORD DRAWINGS AS BUILT PREPARED BY JACKSON & MORELAND, REVISED 9-22-77.

06/24/2019	1	INITIAL ISSUE	CWH	RC
ISSUE DATE	ISSUE NO.	SUBMISSION/REVISION	BY	APPR.
STOCKTON UNIVERSITY		MARATHON Engineering & Environmental Services		
OVERALL UTILITY KEY SHEET		1616 Pacific Avenue, Suite 501, Atlantic City, NJ 08401 ph (609) 437-2100 fax (609) 437-2101 Certificate of Authorization #24GA2795700		
STOCKTON UNIVERSITY 101 VERA KING FARRIS DRIVE GALLOWAY, NEW JERSEY 08205-9441		SCALE: 1" = 500' DRAWN BY: C. HARRIS DATE: 2 OF 27		
STORM SEWER LOCATION PLANS		APPROVED: [Signature] DATE: [Date] S0400		

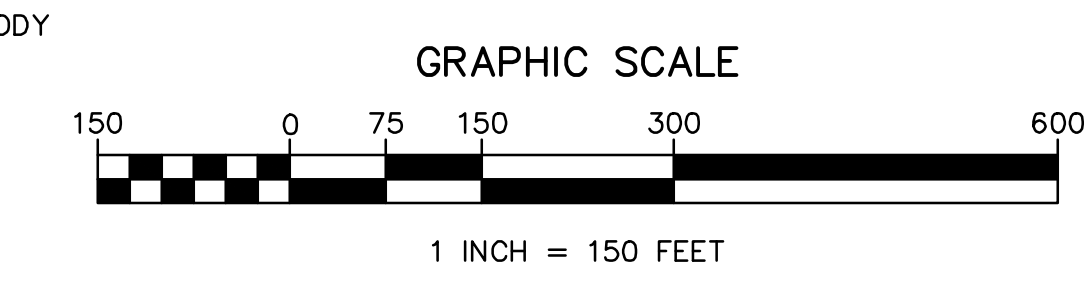
EXISTING UTILITY INFORMATION SHOWN ON THESE PLANS IS FURNISHED BY THE UTILITY COMPANIES AND/OR THE SURVEYOR AND THE ACCURACY THEREOF IS NOT THE RESPONSIBILITY OF MARATHON ENGINEERING & ENVIRONMENTAL SERVICES, INC. IT IS THE RESPONSIBILITY OF THE OWNERS AND/OR CONTRACTOR TO CALL 1-800-272-1000 FOR FIELD LOCATION OF UNDERGROUND UTILITIES PRIOR TO CONSTRUCTION.

DATE: 06/24/2019 11:58:10 AM



LEGEND

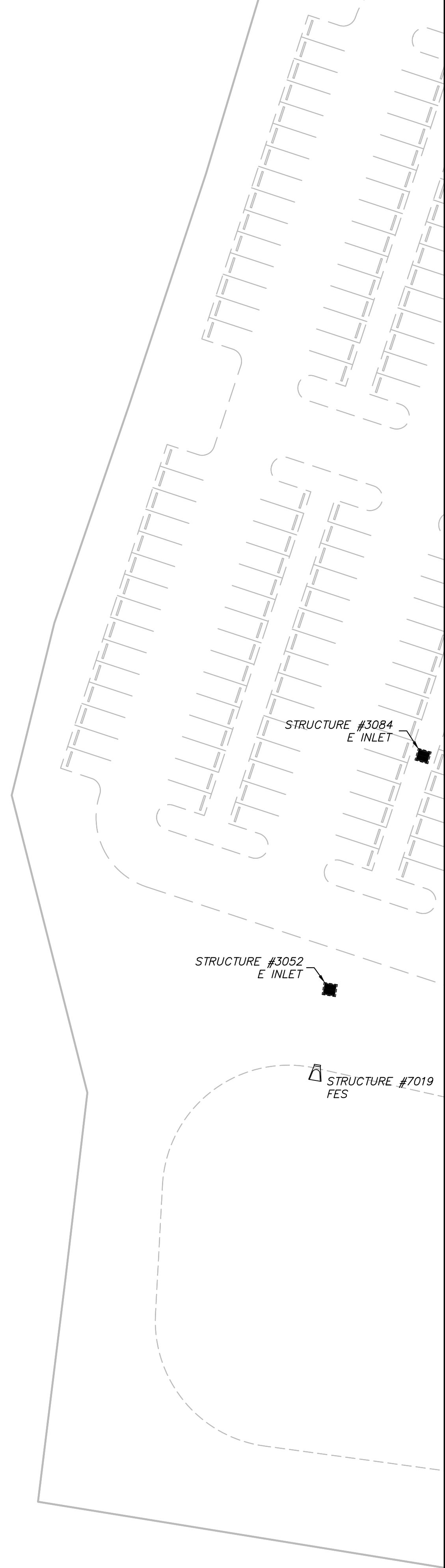
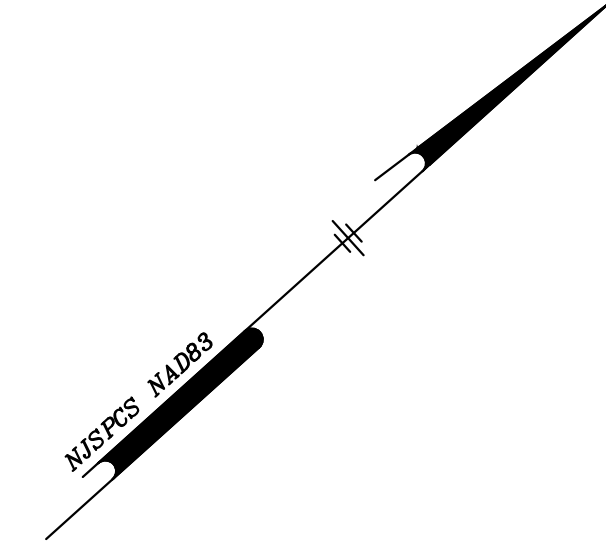
- BOUNDARY LINE
- EXISTING EDGE OF PAVEMENT LINE
- EXISTING WETLANDS LINE
- EXISTING WATER BODY LINE
- EXISTING WOODED WETLANDS
- EXISTING WATER BODY



EXISTING UTILITY INFORMATION SHOWN ON THESE PLANS IS FURNISHED BY THE UTILITY COMPANIES AND/OR THE SURVEYOR AND THE ACCURACY THEREOF IS NOT THE RESPONSIBILITY OF MARATHON ENGINEERING & ENVIRONMENTAL SERVICES, INC. IT IS THE RESPONSIBILITY OF THE OWNERS AND/OR CONTRACTOR TO CALL 1-800-272-1000 FOR FIELD LOCATION OF UNDERGROUND UTILITIES PRIOR TO CONSTRUCTION.

06/24/2019	1	INITIAL ISSUE	CW	RC
ISSUE DATE	ISSUE NO.	SUBMISSION/REVISION	BY	APPR.
STOCKTON UNIVERSITY OVERALL OUTFALL SHEET		MARATHON Engineering & Environmental Services Atlantic City Office 1616 Pacific Avenue, Suite 501, Atlantic City, NJ 08401 ph (609) 437-2100 fax (609) 437-2101 Certificate of Authorization #24GA27995700		
STOCKTON UNIVERSITY 101 VERA KING FARRIS DRIVE GALLOWAY, NEW JERSEY 08205-9441		ALL DOCUMENTS PREPARED BY MARATHON ENGINEERING AND ENVIRONMENTAL SERVICES, INC. ARE HEREBY APPROVED FOR THE PROJECT AND THE PROJECT IS NOT TO BE REPRODUCED OR REPRINTED TO BE OBTAINED FOR USE BY ANY OTHER PARTY WITHOUT WRITTEN PERMISSION OF MARATHON ENGINEERING AND ENVIRONMENTAL SERVICES, INC. MARATHON ENGINEERING AND ENVIRONMENTAL SERVICES, INC. SHALL INDEMNIFY AND HOLD HARMLESS MARATHON ENGINEERING AND ENVIRONMENTAL SERVICES, INC. FROM ALL CLAIMS, DAMAGES, LOSSES AND EXPENSES ARISING FROM OR OUT OF THIS PROJECT.		
STORM SEWER LOCATION PLANS		SCALE: 1" = 150' DRAWN BY: C. HARRIS SHEET: 3 OF 27	APPROVED: [Signature] DRAWING NO.: S0401	










RSC 046.01










E INLET		
STRUCTURE NO.	NORTHING (Y)	EASTING (X)
3052	238254.35	479283.30
3084	238343.73	479239.31

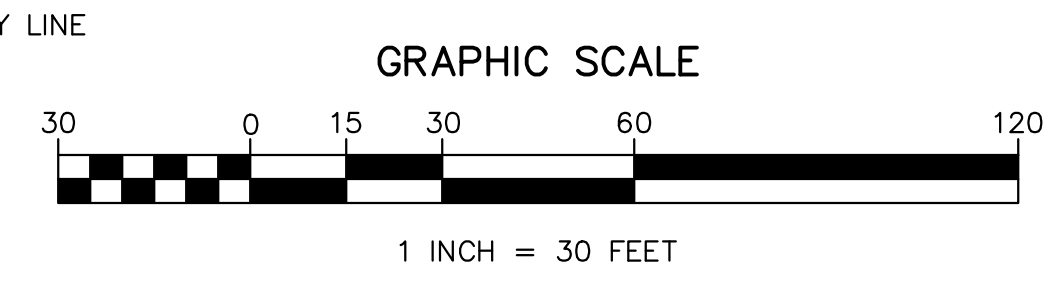
FES		
STRUCTURE NO.	NORTHING (Y)	EASTING (X)
7019	238230.31	479302.58

STORM STRUCTURE LEGEND



-  A INLET STORM STRUCTURE
-  B INLET STORM STRUCTURE
-  E INLET STORM STRUCTURE
-  ROUND INLET STORM STRUCTURE
-  MANHOLE STORM STRUCTURE
-  YARD DRAIN STORM STRUCTURE
-  STORM WATER BASIN LOCATION
-  ENDWALL STORM STRUCTURE
-  FLARED END SECTION (FES) STORM STRUCTURE

LEGEND

-  BOUNDARY LINE
-  ADJACENT LOT LINE
-  EXISTING FENCE LINE
-  EXISTING EDGE OF PAVEMENT LINE
-  EXISTING WETLANDS LINE
-  EXISTING WATER BODY LINE
-  EXISTING WOODS LINE



EXISTING UTILITY INFORMATION SHOWN ON THESE PLANS IS FURNISHED BY THE UTILITY COMPANIES AND/OR THE SURVEYOR AND THE ACCURACY THEREOF IS NOT THE RESPONSIBILITY OF MARATHON ENGINEERING & ENVIRONMENTAL SERVICES, INC. IT IS THE RESPONSIBILITY OF THE OWNERS AND/OR CONTRACTOR TO CALL 1-800-272-1000 FOR FIELD LOCATION OF UNDERGROUND UTILITIES PRIOR TO CONSTRUCTION.

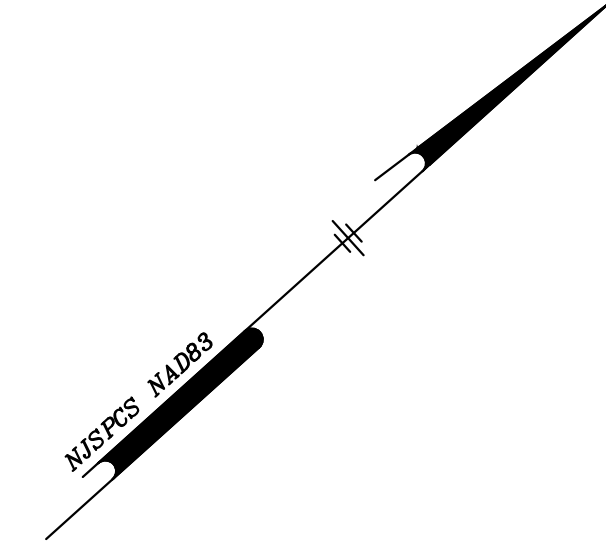
06/24/2019	1	INITIAL ISSUE	CWH	RC
ISSUE DATE	ISSUE NO.	SUBMISSION/REVISION	BY	APPR.
				
EXISTING STORM LOCATION MAP		1616 Pacific Avenue, Suite 501, Atlantic City, NJ 08401 ph (609) 437-2100 fax (609) 437-2101 Certificate of Authorization #24GA27995700		
STOCKTON UNIVERSITY 101 VERA KING FARRIS DRIVE GALLOWAY, NEW JERSEY 08205-9441		ALL DOCUMENTS PREPARED BY MARATHON ENGINEERING AND ENVIRONMENTAL SERVICES, INC. ARE HEREBY GUARANTEED TO BE ACCURATE AND COMPLETE. NO PART OF THIS DOCUMENT IS TO BE REPRODUCED OR TRANSMITTED IN ANY FORM OR BY ANY MEANS, ELECTRONIC OR MECHANICAL, INCLUDING PHOTOCOPYING, RECORDING, OR BY ANY INFORMATION STORAGE AND RETRIEVAL SYSTEM, WITHOUT THE WRITTEN PERMISSION OF MARATHON ENGINEERING AND ENVIRONMENTAL SERVICES, INC. MARATHON ENGINEERING AND ENVIRONMENTAL SERVICES, INC. SHALL INDEMNIFY AND HOLD HARMLESS MARATHON ENGINEERING AND ENVIRONMENTAL SERVICES, INC. FROM ALL CLAIMS, DAMAGES, LOSSES, AND EXPENSES, INCLUDING REASONABLE ATTORNEY'S FEES, ARISING OUT OF OR FROM THE USE OF THIS DOCUMENT.		
STORM SEWER LOCATION PLANS		SCALE: 1" = 30' DRAWN BY: C. HARRIS SHEET: 4 OF 27	APPROVED: [Signature] DATE: 06/24/2019 SHEET: E-10	

MATCH LINE E-12

MATCH LINE D-11










MATCH LINE F-11

MATCH LINE E-10










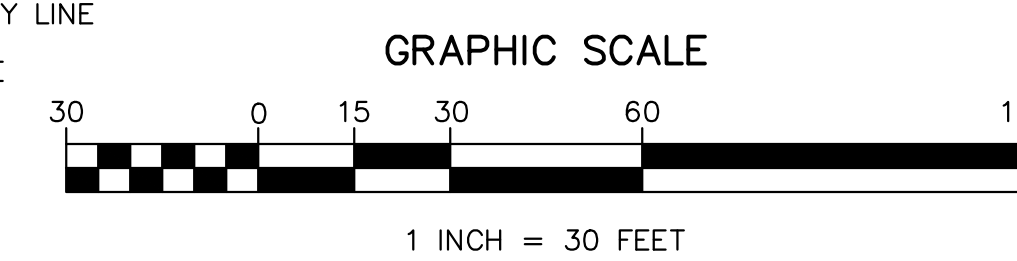
STORMWATER BASIN LOCATION		
STRUCTURE NO.	NORTHING (Y)	EASTING (X)
9006	238462.00	478763.22
9008	238608.26	478506.01

STORM STRUCTURE LEGEND



-  A INLET STORM STRUCTURE
-  B INLET STORM STRUCTURE
-  E INLET STORM STRUCTURE
-  ROUND INLET STORM STRUCTURE
-  MANHOLE STORM STRUCTURE
-  YARD DRAIN STORM STRUCTURE
-  STORM WATER BASIN LOCATION
-  ENDWALL STORM STRUCTURE
-  FLARED END SECTION (FES) STORM STRUCTURE

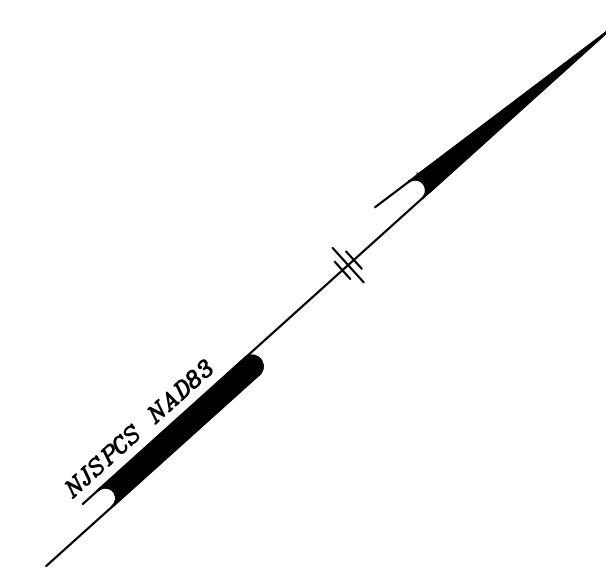
LEGEND

-  BOUNDARY LINE
-  ADJACENT LOT LINE
-  EXISTING FENCE LINE
-  EXISTING EDGE OF PAVEMENT LINE
-  EXISTING WETLANDS LINE
-  EXISTING WATER BODY LINE
-  EXISTING WOODS LINE



EXISTING UTILITY INFORMATION SHOWN ON THESE PLANS IS FURNISHED BY THE UTILITY COMPANIES AND/OR THE SURVEYOR AND THE ACCURACY THEREOF IS NOT THE RESPONSIBILITY OF MARATHON ENGINEERING & ENVIRONMENTAL SERVICES, INC. IT IS THE RESPONSIBILITY OF THE OWNERS AND/OR CONTRACTOR TO CALL 1-800-272-1000 FOR FIELD LOCATION OF UNDERGROUND UTILITIES PRIOR TO CONSTRUCTION.

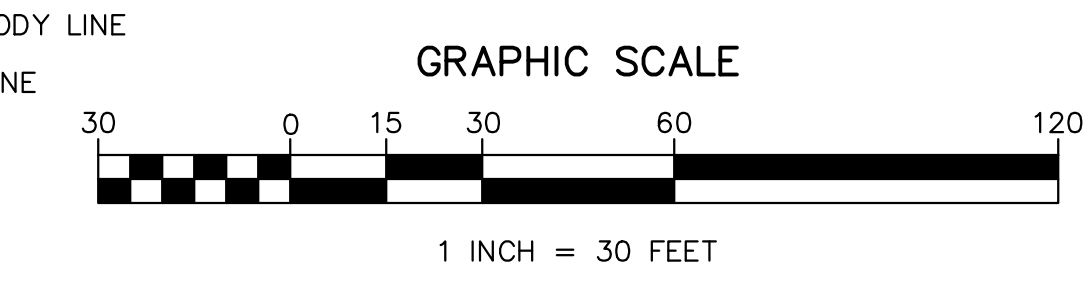
06/24/2019	1	INITIAL ISSUE	CWH	RC
ISSUE DATE	ISSUE NO.	SUBMISSION/REVISION	BY	APPR.
 STOCKTON UNIVERSITY		 MARATHON Engineering & Environmental Services Atlantic City Office 1616 Pacific Avenue, Suite 501, Atlantic City, NJ 08401 ph (609) 437-2100 fax (609) 437-2101 Certificate of Authorization #24GA27995700		
STOCKTON UNIVERSITY 101 VERA KING FARRIS DRIVE GALLOWAY, NEW JERSEY 08205-9441		SCALE: 1" = 30' DRAWN BY: C. HARRIS SHEET: 5 OF 27 APPROVED BY: [Signature]		
STORM SEWER LOCATION PLANS		RSC 046.01 E-11		



STORMWATER BASIN LOCATION		
STRUCTURE NO.	NORTHING (Y)	EASTING (X)
9005	238795.48	477959.11

- STORM STRUCTURE LEGEND**
- A INLET STORM STRUCTURE
 - B INLET STORM STRUCTURE
 - E INLET STORM STRUCTURE
 - ROUND INLET STORM STRUCTURE
 - MANHOLE STORM STRUCTURE
 - YARD DRAIN STORM STRUCTURE
 - STORM WATER BASIN LOCATION
 - ENDWALL STORM STRUCTURE
 - FLARED END SECTION (FES) STORM STRUCTURE

- LEGEND**
- BOUNDARY LINE
 - ADJACENT LOT LINE
 - EXISTING FENCE LINE
 - EXISTING EDGE OF PAVEMENT LINE
 - EXISTING WETLANDS LINE
 - EXISTING WATER BODY LINE
 - EXISTING WOODS LINE



EXISTING UTILITY INFORMATION SHOWN ON THESE PLANS IS FURNISHED BY THE UTILITY COMPANIES AND/OR THE SURVEYOR AND THE ACCURACY THEREOF IS NOT THE RESPONSIBILITY OF MARATHON ENGINEERING & ENVIRONMENTAL SERVICES, INC. IT IS THE RESPONSIBILITY OF THE OWNERS AND/OR CONTRACTOR TO CALL 1-800-272-1000 FOR FIELD LOCATION OF UNDERGROUND UTILITIES PRIOR TO CONSTRUCTION.

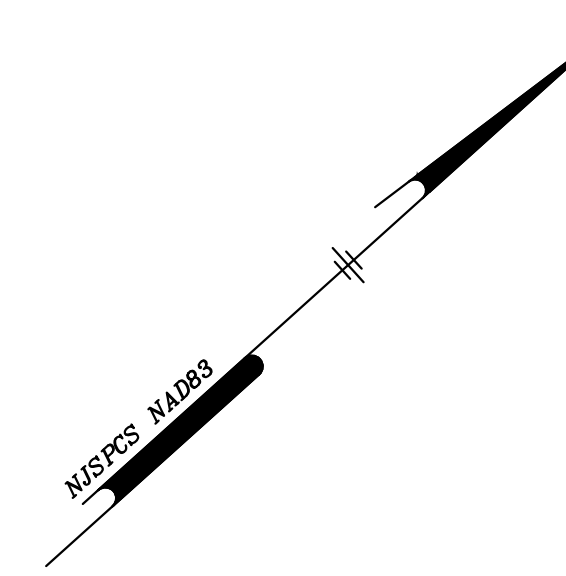
06/24/2019	1	INITIAL ISSUE	CWH	RC
ISSUE DATE	ISSUE NO.	SUBMISSION/REVISION	BY	APPR.
EXISTING STORM LOCATION MAP		MARATHON Engineering & Environmental Services Atlantic City Office 1616 Pacific Avenue, Suite 501, Atlantic City, NJ 08401 ph (609) 437-2100 fax (609) 437-2101 Certificate of Authorization #24GA27995700		
STOCKTON UNIVERSITY 101 VERA KING FARRIS DRIVE GALLOWAY, NEW JERSEY 08205-9441		ALL DOCUMENTS PREPARED BY MARATHON ENGINEERING AND ENVIRONMENTAL SERVICES, INC. ARE HEREBY GUARANTEED TO BE ACCURATE AND COMPLETE TO THE BEST OF OUR KNOWLEDGE AND BELIEF. WE DO NOT WARRANT OR REPRESENT TO BE SUITABLE FOR USE IN ANY OTHER MANNER OR FOR ANY OTHER PURPOSE. MARATHON ENGINEERING AND ENVIRONMENTAL SERVICES, INC. SHALL INDEMNIFY AND HOLD HARMLESS MARATHON ENGINEERING AND ENVIRONMENTAL SERVICES, INC. FROM ALL CLAIMS, DAMAGES, LOSSES, AND EXPENSES, INCLUDING REASONABLE ATTORNEY'S FEES, ARISING OUT OF OR RESULTING FROM THE USE OF ANY OF OUR SERVICES.		
STORM SEWER LOCATION PLANS		SCALE: 1" = 30' DRAWN BY: C. HARRIS SHEET: 6 OF 27 DRAWING NO.: E-12	APPROVED: [Signature] DATE: 06/24/2019	

MATCH LINE F-11

MATCH LINE E-10

MATCH LINE G-10

MATCH LINE F-9



A INLET		
STRUCTURE NO.	NORTHING (Y)	EASTING (X)
1031	239019.21	479726.72

E INLET		
STRUCTURE NO.	NORTHING (Y)	EASTING (X)
3085	238506.85	479145.96
3086	238526.62	479298.20
3087	238413.33	479360.79
3088	238581.65	479349.06

FES		
STRUCTURE NO.	NORTHING (Y)	EASTING (X)
7014	239020.35	479783.45
7015	238623.39	479503.73
7016	238664.67	479479.96
7017	238504.74	479566.45
7018	238454.65	479595.07

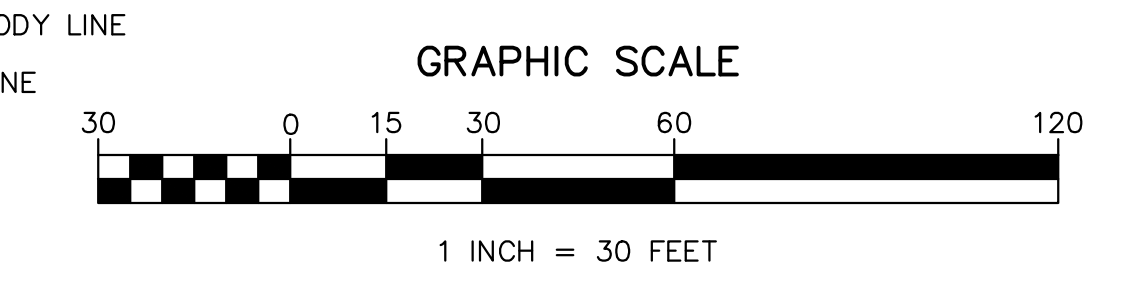
STORMWATER BASIN LOCATION		
STRUCTURE NO.	NORTHING (Y)	EASTING (X)
9009	238278.13	479479.14

STORM STRUCTURE LEGEND

- A INLET STORM STRUCTURE
- B INLET STORM STRUCTURE
- E INLET STORM STRUCTURE
- ROUND INLET STORM STRUCTURE
- MANHOLE STORM STRUCTURE
- YARD DRAIN STORM STRUCTURE
- STORM WATER BASIN LOCATION
- ENDWALL STORM STRUCTURE
- FLARED END SECTION (FES) STORM STRUCTURE

LEGEND

- BOUNDARY LINE
- ADJACENT LOT LINE
- EXISTING FENCE LINE
- EXISTING EDGE OF PAVEMENT LINE
- EXISTING WETLANDS LINE
- EXISTING WATER BODY LINE
- EXISTING WOODS LINE



EXISTING UTILITY INFORMATION SHOWN ON THESE PLANS IS FURNISHED BY THE UTILITY COMPANIES AND/OR THE SURVEYOR AND THE ACCURACY THEREOF IS NOT THE RESPONSIBILITY OF MARATHON ENGINEERING & ENVIRONMENTAL SERVICES, INC. IT IS THE RESPONSIBILITY OF THE OWNERS AND/OR CONTRACTOR TO CALL 1-800-272-1000 FOR FIELD LOCATION OF UNDERGROUND UTILITIES PRIOR TO CONSTRUCTION.

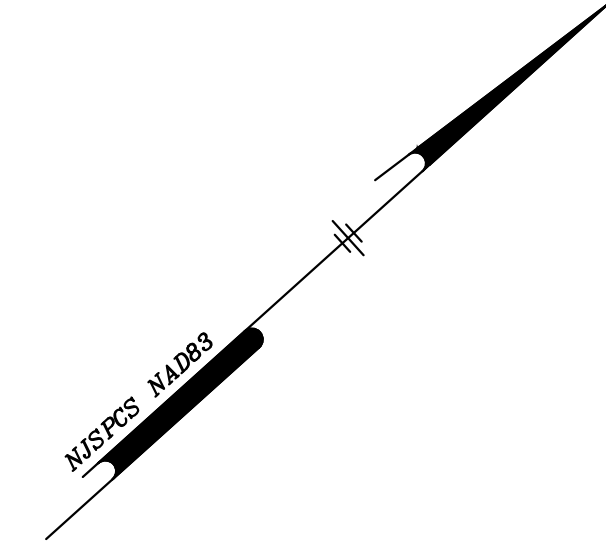
06/24/2019	1	INITIAL ISSUE	CWH	RC
ISSUE DATE	ISSUE NO.	SUBMISSION/REVISION	BY	APPR.
STOCKTON UNIVERSITY 101 VERA KING FARRIS DRIVE GALLOWAY, NEW JERSEY 08205-9441		1616 Pacific Avenue, Suite 501, Atlantic City, NJ 08401 ph (609) 437-2100 fax (609) 437-2101 Certificate of Authorization #24GA27995700		
EXISTING STORM LOCATION MAP		STORM SEWER LOCATION PLANS		
SCALE: 1" = 30'		DRAWN BY: C. HARRIS		
APPROVED: [Signature]		SHEET: 7 OF 27		
RSC 046.01		F-10		

MATCH LINE F-12

MATCH LINE E-11

MATCH LINE G-11

MATCH LINE F-10



A INLET		
STRUCTURE NO.	NORTHING (Y)	EASTING (X)
1044	239021.39	479025.56
1045	238939.17	479062.23

B INLET		
STRUCTURE NO.	NORTHING (Y)	EASTING (X)
2018	239031.98	479176.76
2019	239048.54	479206.36
2020	239278.43	479074.92
2021	239261.56	479045.41
2022	239255.35	479034.55
2023	239183.45	479075.69

E INLET		
STRUCTURE NO.	NORTHING (Y)	EASTING (X)
3053	239017.21	479151.31
3054	239449.12	478950.47

FES		
STRUCTURE NO.	NORTHING (Y)	EASTING (X)
7020	239301.86	479116.03
7021	239449.13	479044.22

MANHOLE		
STRUCTURE NO.	NORTHING (Y)	EASTING (X)
8021	239299.51	478792.16

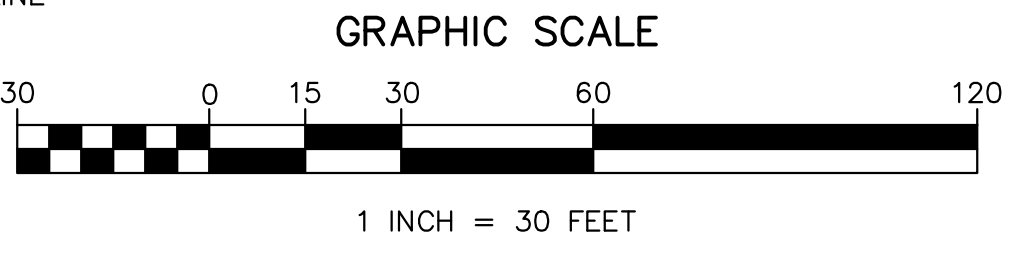
STORMWATER BASIN LOCATION		
STRUCTURE NO.	NORTHING (Y)	EASTING (X)
9001	239367.14	479113.81
9007	238634.18	478966.72

STORM STRUCTURE LEGEND

- A INLET STORM STRUCTURE
- B INLET STORM STRUCTURE
- E INLET STORM STRUCTURE
- ROUND INLET STORM STRUCTURE
- MANHOLE STORM STRUCTURE
- YARD DRAIN STORM STRUCTURE
- STORM WATER BASIN LOCATION
- ENDWALL STORM STRUCTURE
- FLARED END SECTION (FES) STORM STRUCTURE

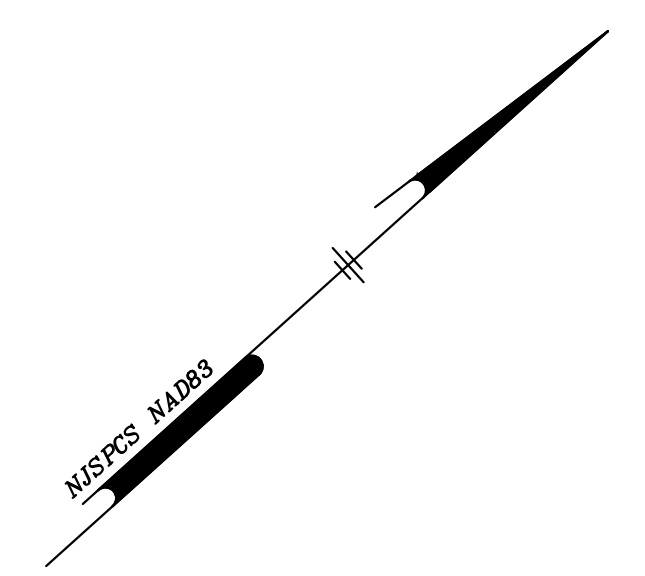
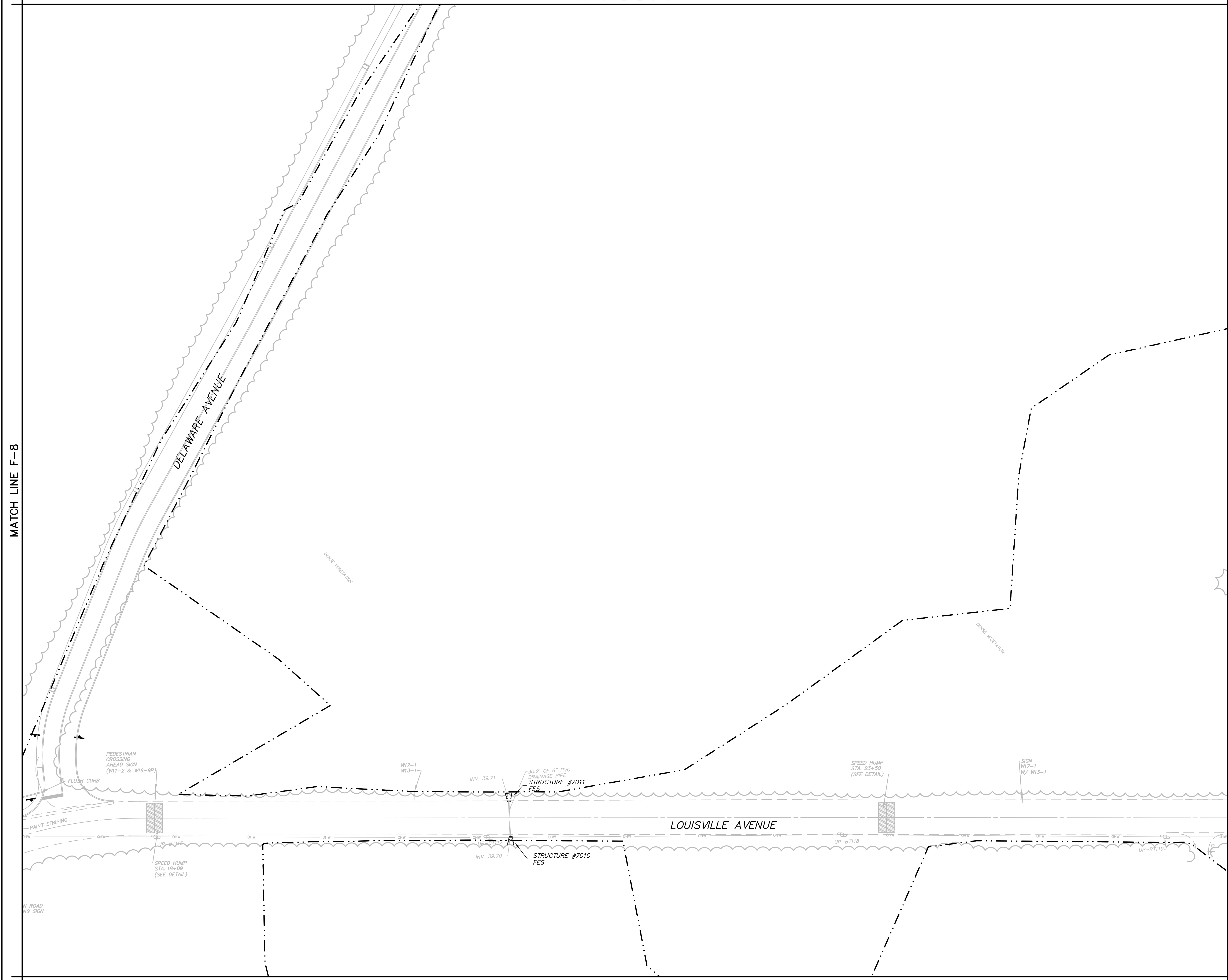
LEGEND

- BOUNDARY LINE
- ADJACENT LOT LINE
- EXISTING FENCE LINE
- EXISTING EDGE OF PAVEMENT LINE
- EXISTING WETLANDS LINE
- EXISTING WATER BODY LINE
- EXISTING WOODS LINE



EXISTING UTILITY INFORMATION SHOWN ON THESE PLANS IS FURNISHED BY THE UTILITY COMPANIES AND/OR THE SURVEYOR AND THE ACCURACY THEREOF IS NOT THE RESPONSIBILITY OF MARATHON ENGINEERING & ENVIRONMENTAL SERVICES, INC. IT IS THE RESPONSIBILITY OF THE OWNERS AND/OR CONTRACTOR TO CALL 1-800-272-1000 FOR FIELD LOCATION OF UNDERGROUND UTILITIES PRIOR TO CONSTRUCTION.

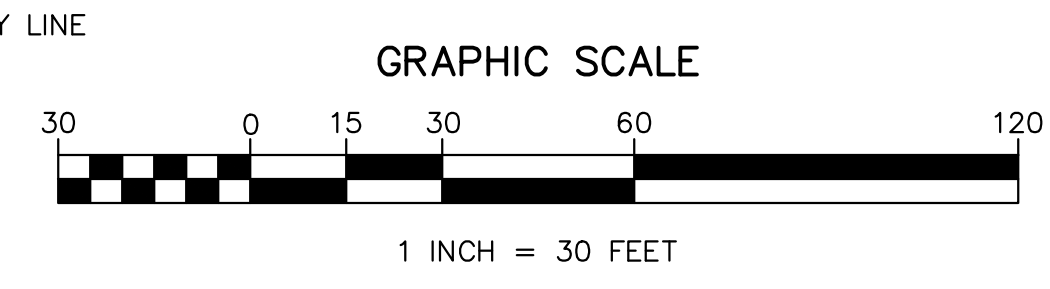
06/24/2019	1	INITIAL ISSUE	CWH	RC
ISSUE DATE	ISSUE NO.	SUBMISSION/REVISION	BY	APPR.
STOCKTON UNIVERSITY 101 VERA KING FARRIS DRIVE GALLOWAY, NEW JERSEY 08205-9441		1616 Pacific Avenue, Suite 501, Atlantic City, NJ 08401 ph (609) 437-2100 fax (609) 437-2101 Certificate of Authorization #24GA27995700		
STORM SEWER LOCATION PLANS		SCALE: 1" = 30'	APPROVED: C. HARRIS	DRAWN BY: 8 OF 27
RSC 046.01		F-11		



FES		
STRUCTURE NO.	NORTHING (Y)	EASTING (X)
7010	238107.67	481385.64
7011	238124.82	481364.87

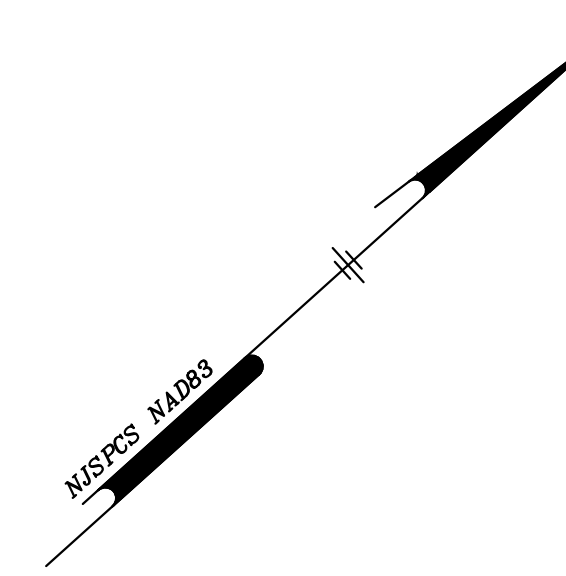
- STORM STRUCTURE LEGEND**
- A INLET STORM STRUCTURE
 - B INLET STORM STRUCTURE
 - E INLET STORM STRUCTURE
 - ROUND INLET STORM STRUCTURE
 - MANHOLE STORM STRUCTURE
 - YARD DRAIN STORM STRUCTURE
 - STORM WATER BASIN LOCATION
 - ENDWALL STORM STRUCTURE
 - FLARED END SECTION (FES) STORM STRUCTURE

- LEGEND**
- BOUNDARY LINE
 - ADJACENT LOT LINE
 - EXISTING FENCE LINE
 - EXISTING EDGE OF PAVEMENT LINE
 - EXISTING WETLANDS LINE
 - EXISTING WATER BODY LINE
 - EXISTING WOODS LINE



EXISTING UTILITY INFORMATION SHOWN ON THESE PLANS IS FURNISHED BY THE UTILITY COMPANIES AND/OR THE SURVEYOR AND THE ACCURACY THEREOF IS NOT THE RESPONSIBILITY OF MARATHON ENGINEERING & ENVIRONMENTAL SERVICES, INC. IT IS THE RESPONSIBILITY OF THE OWNERS AND/OR CONTRACTOR TO CALL 1-800-272-1000 FOR FIELD LOCATION OF UNDERGROUND UTILITIES PRIOR TO CONSTRUCTION.

06/24/2019	1	INITIAL ISSUE	CWH	RC
ISSUE DATE	ISSUE NO.	SUBMISSION/REVISION	BY	APPR.
<p>STOCKTON UNIVERSITY</p>		<p>MARATHON Engineering & Environmental Services Atlantic City Office 1616 Pacific Avenue, Suite 501, Atlantic City, NJ 08401 ph (609) 437-2100 fax (609) 437-2101 Certificate of Authorization #24GA27995700</p>		
<p>STOCKTON UNIVERSITY 101 VERA KING FARRIS DRIVE GALLOWAY, NEW JERSEY 08205-9441</p>		<p>STORM SEWER LOCATION PLANS</p>		
<p>SCALE: 1" = 30'</p>		<p>APPROVED: [Signature]</p>		
<p>DRAWN BY: C. HARRIS</p>		<p>SHEET: 9 OF 27</p>		
<p>DRAWING NO. G-8</p>		<p>RSC 046.01</p>		












A INLET		
STRUCTURE NO.	NORTHING (Y)	EASTING (X)
1029	239017.70	480280.07
1030	238939.64	480068.04

B INLET		
STRUCTURE NO.	NORTHING (Y)	EASTING (X)
2014	239010.53	480284.12
2015	238989.67	480296.00
2016	238908.88	480058.35
2017	238931.76	480065.59

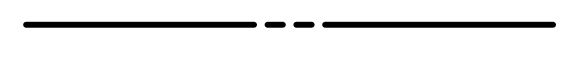






FES		
STRUCTURE NO.	NORTHING (Y)	EASTING (X)
7012	238970.04	480307.17
7013	238887.82	480051.71

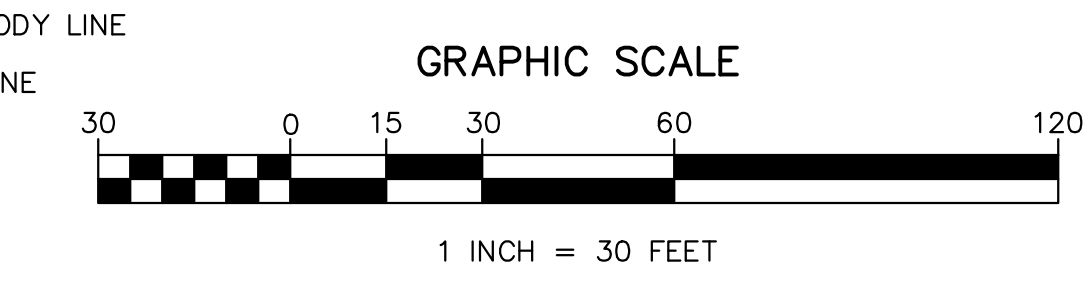
STORMWATER BASIN LOCATION		
STRUCTURE NO.	NORTHING (Y)	EASTING (X)
9010	238907.30	238907.30

STORM STRUCTURE LEGEND



-  A INLET STORM STRUCTURE
-  B INLET STORM STRUCTURE
-  E INLET STORM STRUCTURE
-  ROUND INLET STORM STRUCTURE
-  MANHOLE STORM STRUCTURE
-  YARD DRAIN STORM STRUCTURE
-  STORM WATER BASIN LOCATION
-  ENDWALL STORM STRUCTURE
-  FLARED END SECTION (FES) STORM STRUCTURE

LEGEND

-  BOUNDARY LINE
-  ADJACENT LOT LINE
-  EXISTING FENCE LINE
-  EXISTING EDGE OF PAVEMENT LINE
-  EXISTING WETLANDS LINE
-  EXISTING WATER BODY LINE
-  EXISTING WOODS LINE



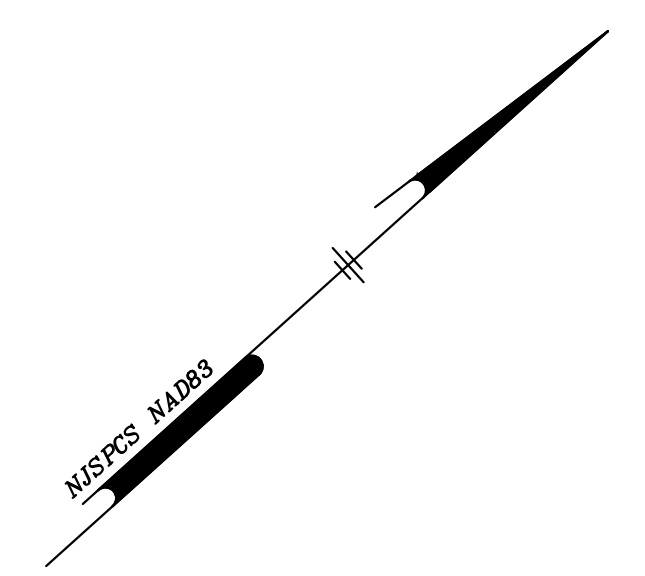

EXISTING UTILITY INFORMATION SHOWN ON THESE PLANS IS FURNISHED BY THE UTILITY COMPANIES AND/OR THE SURVEYOR AND THE ACCURACY THEREOF IS NOT THE RESPONSIBILITY OF MARATHON ENGINEERING & ENVIRONMENTAL SERVICES, INC. IT IS THE RESPONSIBILITY OF THE OWNERS AND/OR CONTRACTOR TO CALL 1-800-272-1000 FOR FIELD LOCATION OF UNDERGROUND UTILITIES PRIOR TO CONSTRUCTION.

06/24/2019	1	INITIAL ISSUE	CWH	RC
ISSUE DATE	ISSUE NO.	SUBMISSION/REVISION	BY	APPR.
 <p>STOCKTON UNIVERSITY</p>		 <p>MARATHON Engineering & Environmental Services Atlantic City Office 1616 Pacific Avenue, Suite 501, Atlantic City, NJ 08401 ph (609) 437-2100 fax (609) 437-2101 Certificate of Authorization #24GA27995700</p>		
<p>STORM SEWER LOCATION PLANS</p>		<p>SCALE: 1" = 30'</p> <p>APPROVED: [Signature]</p> <p>DRAWN BY: C. HARRIS</p> <p>SHEET: 10 OF 27</p>	<p>DRAWING NO. G-10</p>	

MATCH LINE H-7

MATCH LINE C-6

MATCH LINE I-6



ENDWALL		
STRUCTURE NO.	NORTHING (Y)	EASTING (X)
6009	237855.62	482856.46
6010	237816.87	482894.16

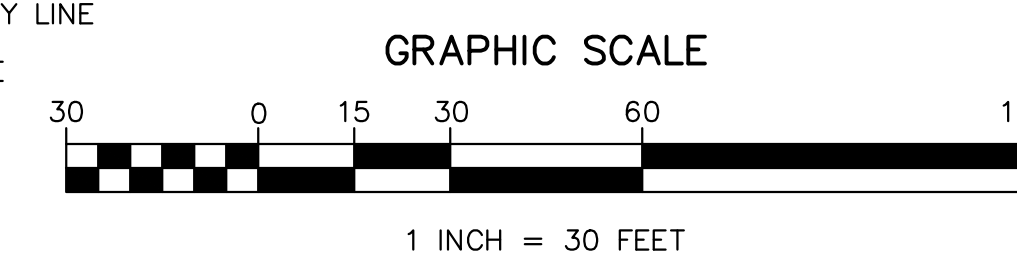
STORM STRUCTURE LEGEND

- A INLET STORM STRUCTURE
- B INLET STORM STRUCTURE
- E INLET STORM STRUCTURE
- ROUND INLET STORM STRUCTURE
- MANHOLE STORM STRUCTURE
- YARD DRAIN STORM STRUCTURE
- STORM WATER BASIN LOCATION
- ENDWALL STORM STRUCTURE
- FLARED END SECTION (FES) STORM STRUCTURE

MATCH LINE H-5

LEGEND

- BOUNDARY LINE
- ADJACENT LOT LINE
- EXISTING FENCE LINE
- EXISTING EDGE OF PAVEMENT LINE
- EXISTING WETLANDS LINE
- EXISTING WATER BODY LINE
- EXISTING WOODS LINE



EXISTING UTILITY INFORMATION SHOWN ON THESE PLANS IS FURNISHED BY THE UTILITY COMPANIES AND/OR THE SURVEYOR AND THE ACCURACY THEREOF IS NOT THE RESPONSIBILITY OF MARATHON ENGINEERING & ENVIRONMENTAL SERVICES, INC. IT IS THE RESPONSIBILITY OF THE OWNERS AND/OR CONTRACTOR TO CALL 1-800-272-1000 FOR FIELD LOCATION OF UNDERGROUND UTILITIES PRIOR TO CONSTRUCTION.

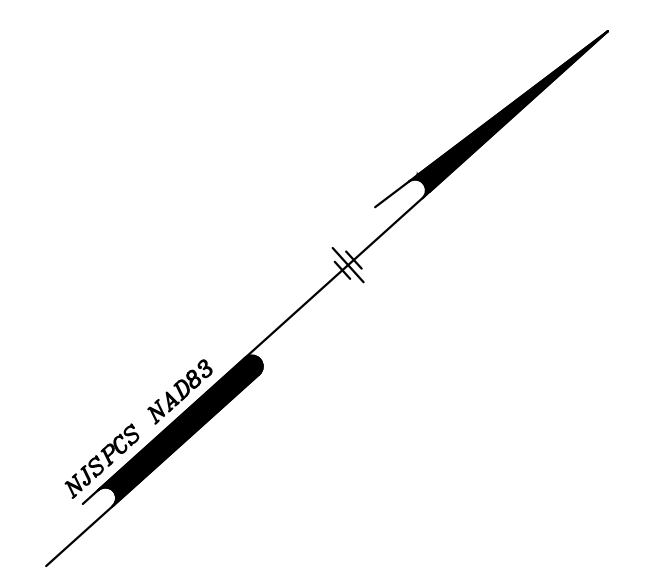
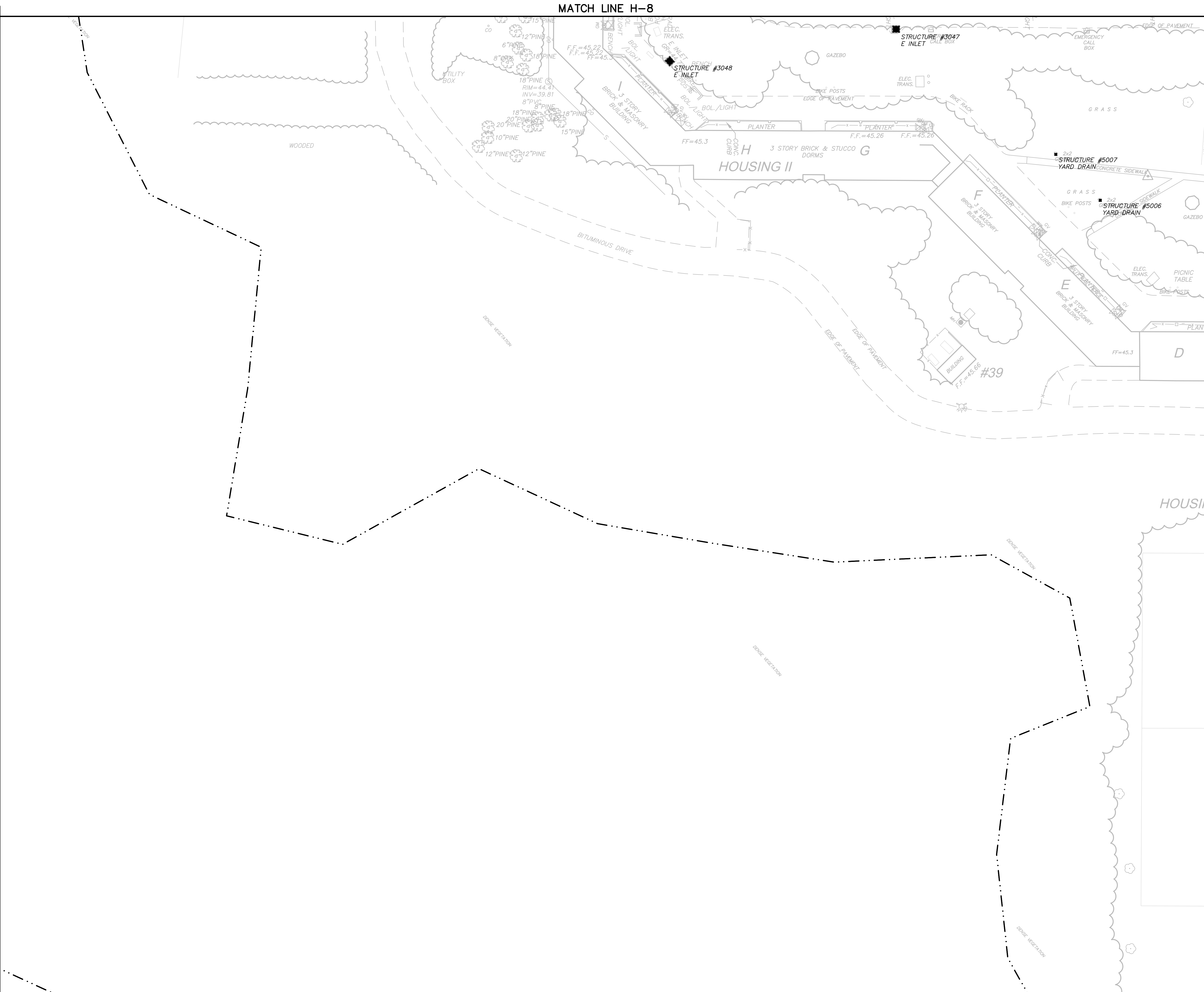
06/24/2019	1	INITIAL ISSUE	CWH	RC
ISSUE DATE	ISSUE NO.	SUBMISSION/REVISION	BY	APPR.
<p>STOCKTON UNIVERSITY 101 VERA KING FARRIS DRIVE GALLOWAY, NEW JERSEY 08205-9441</p>		<p>MARATHON Engineering & Environmental Services Atlantic City Office 1616 Pacific Avenue, Suite 501, Atlantic City, NJ 08401 ph (609) 437-2100 fax (609) 437-2101 Certificate of Authorization #24GA27995700</p>		
<p>STORM SEWER LOCATION PLANS</p>		<p>SCALE: 1" = 30'</p>	<p>APPROVED: C. HARRIS</p>	<p>DRAWN BY: 11 OF 27</p>
<p>RSC 046.01</p>		<p>DRAWING NO. H-6</p>		

MATCH LINE H-8

MATCH LINE G-7

MATCH LINE I-7

MATCH LINE H-6



E INLET		
STRUCTURE NO.	NORTHING (Y)	EASTING (X)
3047	238915.94	482264.67
3048	238776.55	482170.86

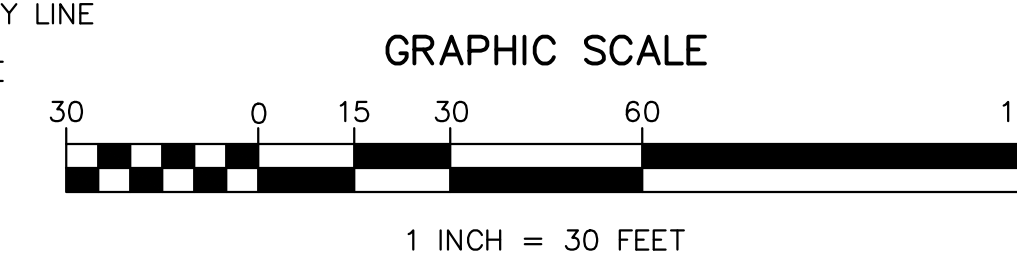
YARD DRAIN		
STRUCTURE NO.	NORTHING (Y)	EASTING (X)
5006	238943.27	482458.54
5007	238941.58	482411.61

STORM STRUCTURE LEGEND

- A INLET STORM STRUCTURE
- B INLET STORM STRUCTURE
- E INLET STORM STRUCTURE
- ROUND INLET STORM STRUCTURE
- MANHOLE STORM STRUCTURE
- YARD DRAIN STORM STRUCTURE
- STORM WATER BASIN LOCATION
- ENDWALL STORM STRUCTURE
- FLARED END SECTION (FES) STORM STRUCTURE

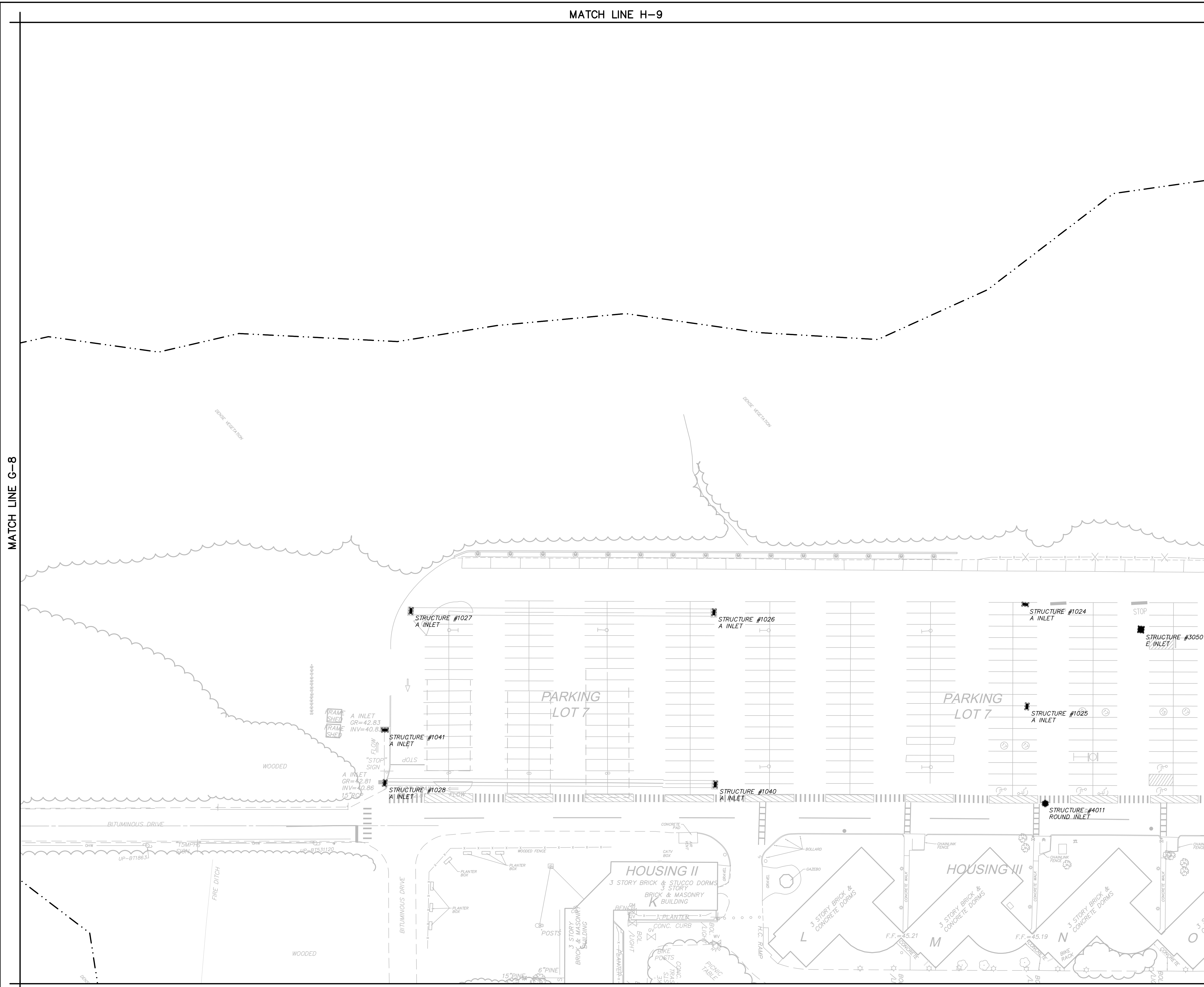
LEGEND

- BOUNDARY LINE
- ADJACENT LOT LINE
- EXISTING FENCE LINE
- EXISTING EDGE OF PAVEMENT LINE
- EXISTING WETLANDS LINE
- EXISTING WATER BODY LINE
- EXISTING WOODS LINE



EXISTING UTILITY INFORMATION SHOWN ON THESE PLANS IS FURNISHED BY THE UTILITY COMPANIES AND/OR THE SURVEYOR AND THE ACCURACY THEREOF IS NOT THE RESPONSIBILITY OF MARATHON ENGINEERING & ENVIRONMENTAL SERVICES, INC. IT IS THE RESPONSIBILITY OF THE OWNERS AND/OR CONTRACTOR TO CALL 1-800-272-1000 FOR FIELD LOCATION OF UNDERGROUND UTILITIES PRIOR TO CONSTRUCTION.

06/24/2019	1	INITIAL ISSUE	CWH	RC
ISSUE DATE	ISSUE NO.	SUBMISSION/REVISION	BY	APPR.
EXISTING STORM LOCATION MAP		STOCKTON UNIVERSITY 101 VERA KING FARRIS DRIVE GALLOWAY, NEW JERSEY 08205-9441		
STORM SEWER LOCATION PLANS		1616 Pacific Avenue, Suite 501, Atlantic City, NJ 08401 ph (609) 437-2100 fax (609) 437-2101 Certificate of Authorization #24GA27995700		
SCALE: 1" = 30' DRAWN BY: C. HARRIS SHEET: 12 OF 27 DRAWING NO.: H-7		ALL DOCUMENTS PREPARED BY MARATHON ENGINEERING AND ENVIRONMENTAL SERVICES, INC. ARE HEREBY PROVIDED AS SERVICES TO THE CLIENT. THEY ARE NOT TO BE REPRODUCED OR TRANSMITTED IN ANY FORM OR BY ANY MEANS, ELECTRONIC OR MECHANICAL, INCLUDING PHOTOCOPYING, RECORDING, OR BY ANY INFORMATION STORAGE AND RETRIEVAL SYSTEM, WITHOUT THE WRITTEN PERMISSION OF MARATHON ENGINEERING AND ENVIRONMENTAL SERVICES, INC. MARATHON ENGINEERING AND ENVIRONMENTAL SERVICES, INC. SHALL INDEMNIFY AND HOLD HARMLESS MARATHON ENGINEERING AND ENVIRONMENTAL SERVICES, INC. FROM ALL CLAIMS, DAMAGES, LOSSES, AND EXPENSES, INCLUDING REASONABLE ATTORNEY'S FEES, ARISING OUT OF OR FROM THE PERFORMANCE OF THE SERVICES PROVIDED HEREUNDER.		



A INLET		
STRUCTURE NO.	NORTHING (Y)	EASTING (X)
1024	239180.86	482108.82
1025	239130.79	482166.38
1026	239004.00	481957.55
1027	238836.31	481805.17
1028	238735.67	481887.76
1040	238918.61	482053.88
1041	238762.22	481858.44

E INLET		
STRUCTURE NO.	NORTHING (Y)	EASTING (X)
3050	239232.58	482180.63

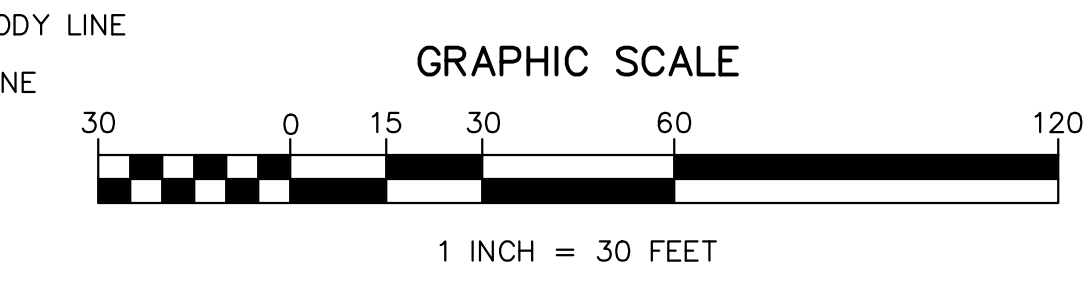
ROUND INLET		
STRUCTURE NO.	NORTHING (Y)	EASTING (X)
4011	239092.34	482229.47

STORM STRUCTURE LEGEND

- A INLET STORM STRUCTURE
- B INLET STORM STRUCTURE
- E INLET STORM STRUCTURE
- ROUND INLET STORM STRUCTURE
- MANHOLE STORM STRUCTURE
- YARD DRAIN STORM STRUCTURE
- STORM WATER BASIN LOCATION
- ENDWALL STORM STRUCTURE
- FLARED END SECTION (FES) STORM STRUCTURE

LEGEND

- BOUNDARY LINE
- ADJACENT LOT LINE
- EXISTING FENCE LINE
- EXISTING EDGE OF PAVEMENT LINE
- EXISTING WETLANDS LINE
- EXISTING WATER BODY LINE
- EXISTING WOODS LINE



EXISTING UTILITY INFORMATION SHOWN ON THESE PLANS IS FURNISHED BY THE UTILITY COMPANIES AND/OR THE SURVEYOR AND THE ACCURACY THEREOF IS NOT THE RESPONSIBILITY OF MARATHON ENGINEERING & ENVIRONMENTAL SERVICES, INC. IT IS THE RESPONSIBILITY OF THE OWNERS AND/OR CONTRACTOR TO CALL 1-800-272-1000 FOR FIELD LOCATION OF UNDERGROUND UTILITIES PRIOR TO CONSTRUCTION.

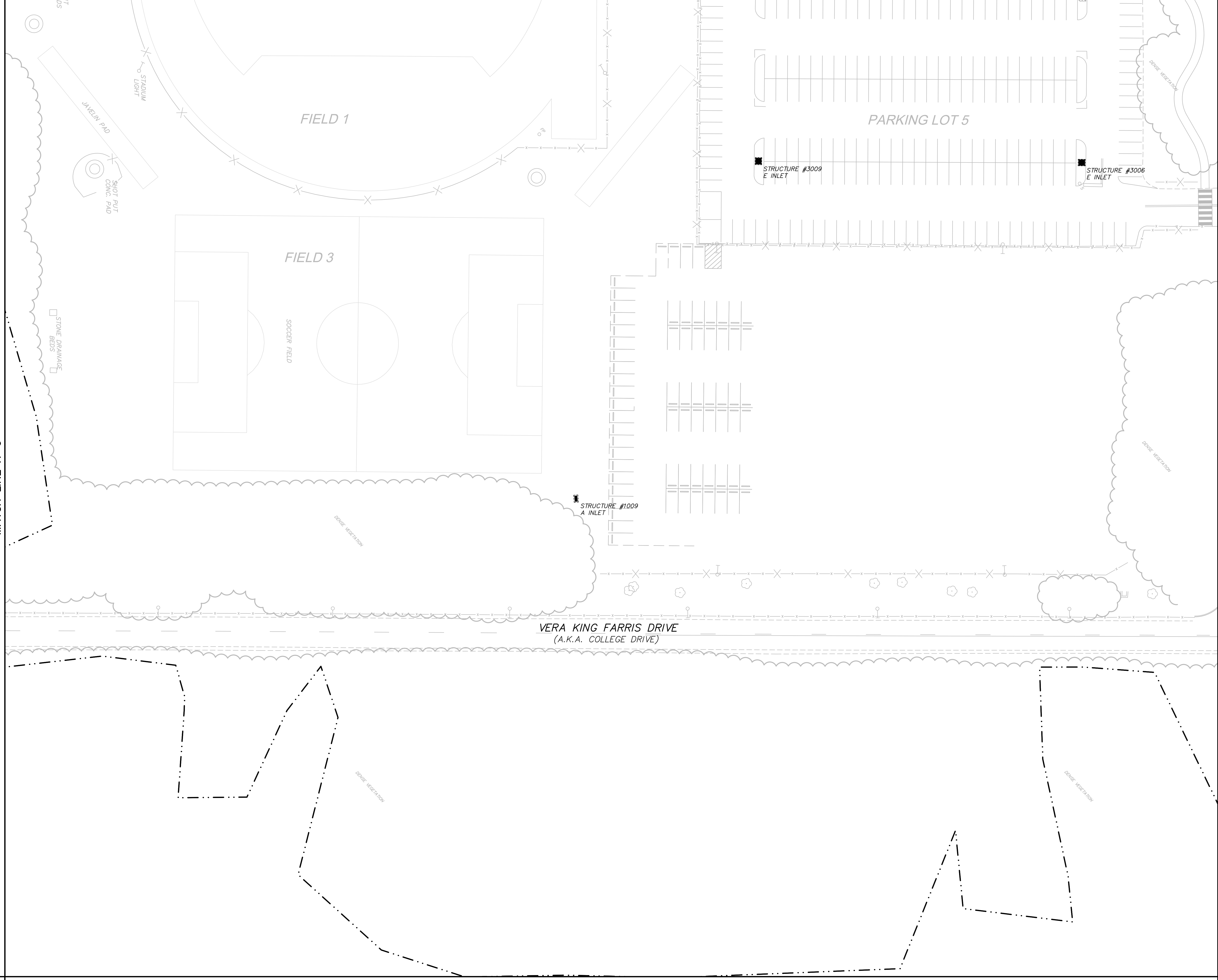
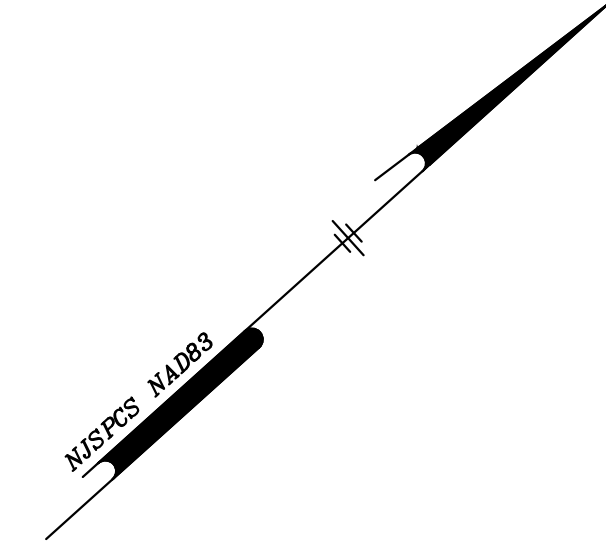
06/24/2019	1	INITIAL ISSUE	CWH	RC
ISSUE DATE	ISSUE NO.	SUBMISSION/REVISION	BY	APPR.
EXISTING STORM LOCATION MAP		STOCKTON UNIVERSITY 101 VERA KING FARRIS DRIVE GALLOWAY, NEW JERSEY 08205-9441		
STORM SEWER LOCATION PLANS		1616 Pacific Avenue, Suite 501, Atlantic City, NJ 08401 ph (609) 437-2100 fax (609) 437-2101 Certificate of Authorization #24GA27995700		
SCALE: 1" = 30'		APPROVED: D.J.F. DRAWN BY: C. HARRIS SHEET: 13 OF 27		
DRAWING NO. H-8		RSC 046.01		

MATCH LINE I-7

MATCH LINE H-6

MATCH LINE J-6










MATCH LINE I-5



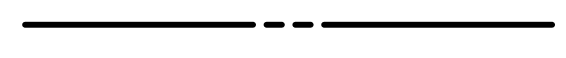






A INLET		
STRUCTURE NO.	NORTHING (Y)	EASTING (X)
1009	238679.60	483501.34

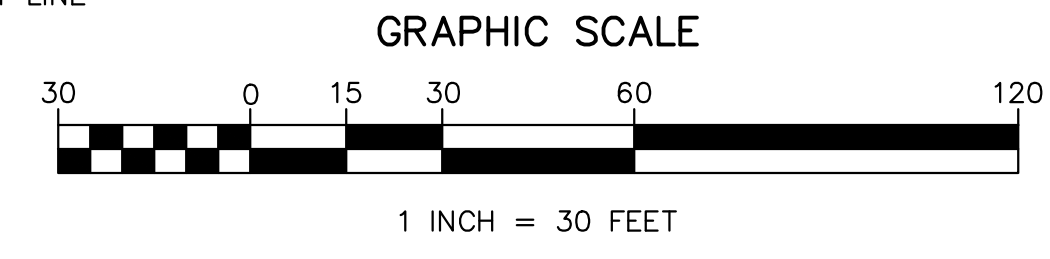
E INLET		
STRUCTURE NO.	NORTHING (Y)	EASTING (X)
3006	239120.91	483566.33
3009	238945.15	483406.66

STORM STRUCTURE LEGEND



-  A INLET STORM STRUCTURE
-  B INLET STORM STRUCTURE
-  E INLET STORM STRUCTURE
-  ROUND INLET STORM STRUCTURE
-  MANHOLE STORM STRUCTURE
-  YARD DRAIN STORM STRUCTURE
-  STORM WATER BASIN LOCATION
-  ENDWALL STORM STRUCTURE
-  FLARED END SECTION (FES) STORM STRUCTURE

LEGEND

-  BOUNDARY LINE
-  ADJACENT LOT LINE
-  EXISTING FENCE LINE
-  EXISTING EDGE OF PAVEMENT LINE
-  EXISTING WETLANDS LINE
-  EXISTING WATER BODY LINE
-  EXISTING WOODS LINE

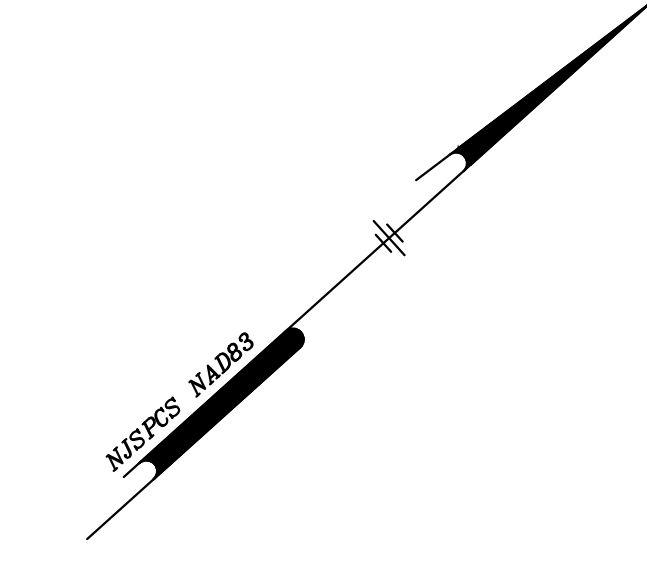
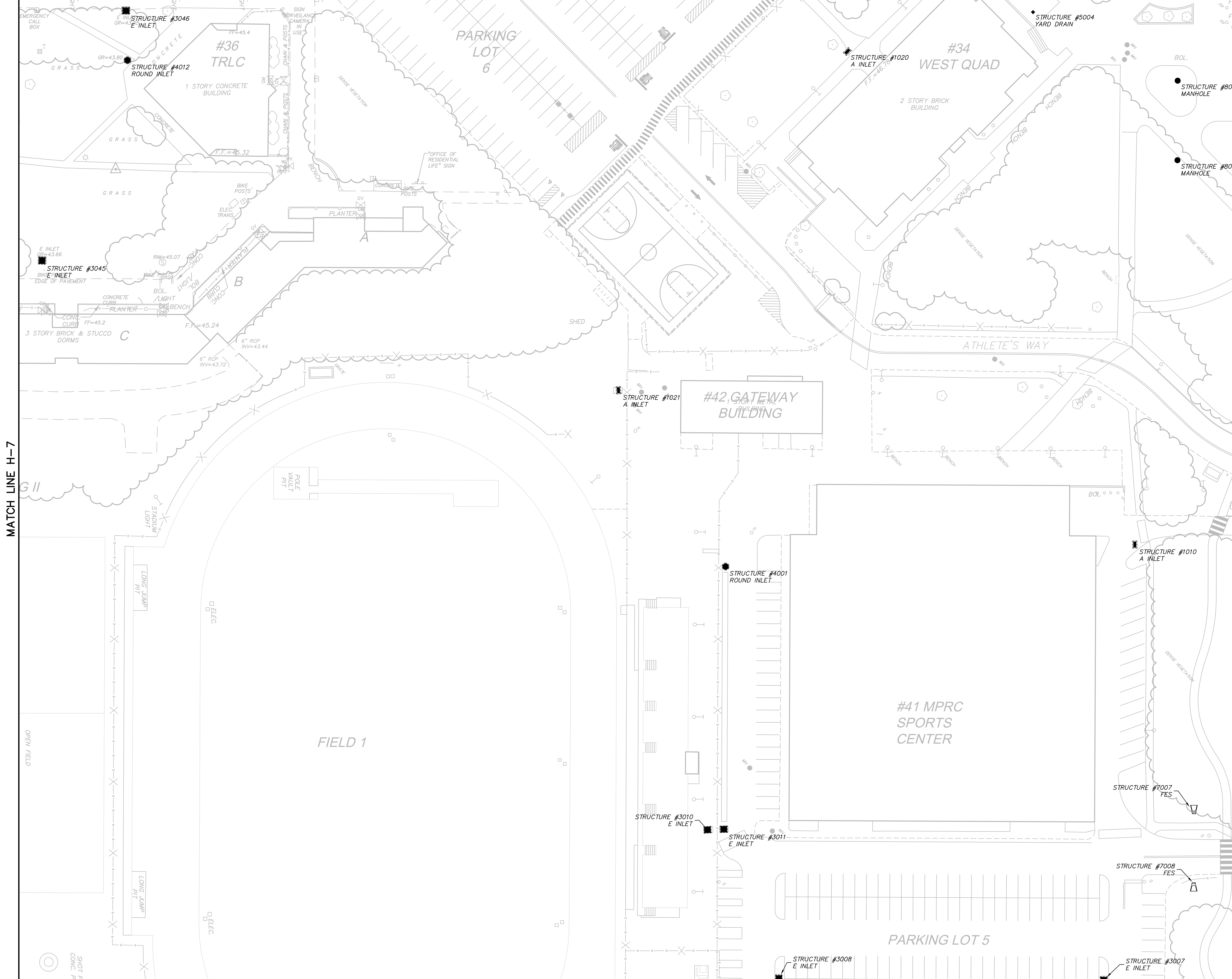


EXISTING UTILITY INFORMATION SHOWN ON THESE PLANS IS FURNISHED BY THE UTILITY COMPANIES AND/OR THE SURVEYOR AND THE ACCURACY THEREOF IS NOT THE RESPONSIBILITY OF MARATHON ENGINEERING & ENVIRONMENTAL SERVICES, INC. IT IS THE RESPONSIBILITY OF THE OWNERS AND/OR CONTRACTOR TO CALL 1-800-272-1000 FOR FIELD LOCATION OF UNDERGROUND UTILITIES PRIOR TO CONSTRUCTION.

06/24/2019	1	INITIAL ISSUE	CWH	RC
ISSUE DATE	ISSUE NO.	SUBMISSION/REVISION	BY	APPR.
				
EXISTING STORM LOCATION MAP		1616 Pacific Avenue, Suite 501, Atlantic City, NJ 08401 ph (609) 437-2100 fax (609) 437-2101 Certificate of Authorization #24GA27995700		
STOCKTON UNIVERSITY 101 VERA KING FARRIS DRIVE GALLOWAY, NEW JERSEY 08205-9441		SCALE: 1" = 30' DRAWN BY: C. HARRIS SHEET: 14 OF 27		
STORM SEWER LOCATION PLANS		DRAWING NO. I-6		

RSC 046.01

MATCH LINE I-8



A INLET		
STRUCTURE NO.	NORTHING (Y)	EASTING (X)
1010	239432.16	483255.15
1020	239516.91	482847.59
1021	239227.55	482919.49

E INLET		
STRUCTURE NO.	NORTHING (Y)	EASTING (X)
3007	239202.73	483476.04
3008	239027.35	483316.68
3010	239061.27	483201.20
3011	239070.40	483208.84
3045	238978.26	482567.87
3046	239145.70	482473.37

ROUND INLET		
STRUCTURE NO.	NORTHING (Y)	EASTING (X)
4001	239199.53	483067.33
4012	239122.34	482500.95

YARD DRAIN		
STRUCTURE NO.	NORTHING (Y)	EASTING (X)
5004	239636.79	482916.87

FES		
STRUCTURE NO.	NORTHING (Y)	EASTING (X)
7007	239333.22	483429.52
7008	239298.66	483467.61

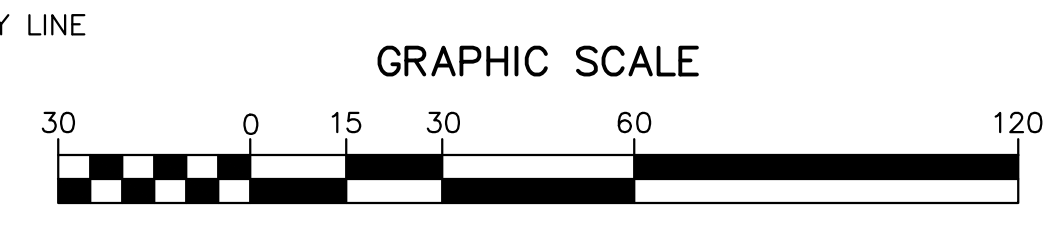
MANHOLE		
STRUCTURE NO.	NORTHING (Y)	EASTING (X)
8019	239681.75	483024.63
8020	239642.82	483067.62

STORM STRUCTURE LEGEND

- A INLET STORM STRUCTURE
- B INLET STORM STRUCTURE
- E INLET STORM STRUCTURE
- ROUND INLET STORM STRUCTURE
- MANHOLE STORM STRUCTURE
- YARD DRAIN STORM STRUCTURE
- STORM WATER BASIN LOCATION
- ENDWALL STORM STRUCTURE
- FLARED END SECTION (FES) STORM STRUCTURE

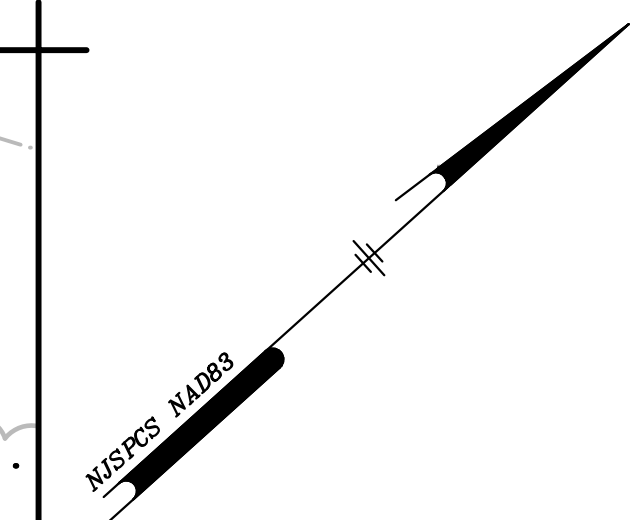
LEGEND

- BOUNDARY LINE
- ADJACENT LOT LINE
- EXISTING FENCE LINE
- EXISTING EDGE OF PAVEMENT LINE
- EXISTING WETLANDS LINE
- EXISTING WATER BODY LINE
- EXISTING WOODS LINE



EXISTING UTILITY INFORMATION SHOWN ON THESE PLANS IS FURNISHED BY THE UTILITY COMPANIES AND/OR THE SURVEYOR AND THE ACCURACY THEREOF IS NOT THE RESPONSIBILITY OF MARATHON ENGINEERING & ENVIRONMENTAL SERVICES, INC. IT IS THE RESPONSIBILITY OF THE OWNERS AND/OR CONTRACTOR TO CALL 1-800-272-1000 FOR FIELD LOCATION OF UNDERGROUND UTILITIES PRIOR TO CONSTRUCTION.

06/24/2019	1	INITIAL ISSUE	CWH	RC
ISSUE DATE	ISSUE NO.	SUBMISSION/REVISION	BY	APPR.
EXISTING STORM LOCATION MAP		STOCKTON UNIVERSITY 101 VERA KING FARRIS DRIVE GALLOWAY, NEW JERSEY 08205-9441		
STORM SEWER LOCATION PLANS		1616 Pacific Avenue, Suite 501, Atlantic City, NJ 08401 ph (609) 437-2100 fax (609) 437-2101 Certificate of Authorization #24GA27995700		
RSC 046.01		SCALE: 1" = 30' SHEET: 15 OF 27 DRAWN BY: C. HARRIS APPROVED BY: [Signature]		



A INLET		
STRUCTURE NO.	NORTHING (Y)	EASTING (X)
1017	239762.74	482973.80
1018	239786.65	482907.02
1019	239602.70	482843.56
1022	239711.32	482569.61
1042	239759.92	482963.33
1046	239719.67	482948.62

E INLET		
STRUCTURE NO.	NORTHING (Y)	EASTING (X)
3020	239679.38	482731.50
3031	239630.45	482586.73
3032	239829.21	482538.36
3033	239845.14	482434.02
3034	239770.95	482369.22
3035	239695.48	482318.20
3036	239610.98	482389.02
3037	239556.72	482422.78
3038	239556.49	482396.20
3039	239615.03	482354.06
3040	239552.29	482321.33
3041	239377.33	482450.72
3042	239347.11	482480.32
3043	239512.36	482529.11
3044	239378.90	482248.54
3049	239279.98	482541.28
3051	239480.73	482283.05

ROUND INLET		
STRUCTURE NO.	NORTHING (Y)	EASTING (X)
4009	239380.80	482401.65
4010	239228.56	482347.16
4017	240018.22	482692.09

YARD DRAIN		
STRUCTURE NO.	NORTHING (Y)	EASTING (X)
5005	239622.97	482842.15
5008	239652.01	482572.36
5009	239711.84	482925.66
5010	239766.62	482924.79
5021	239698.34	482911.13

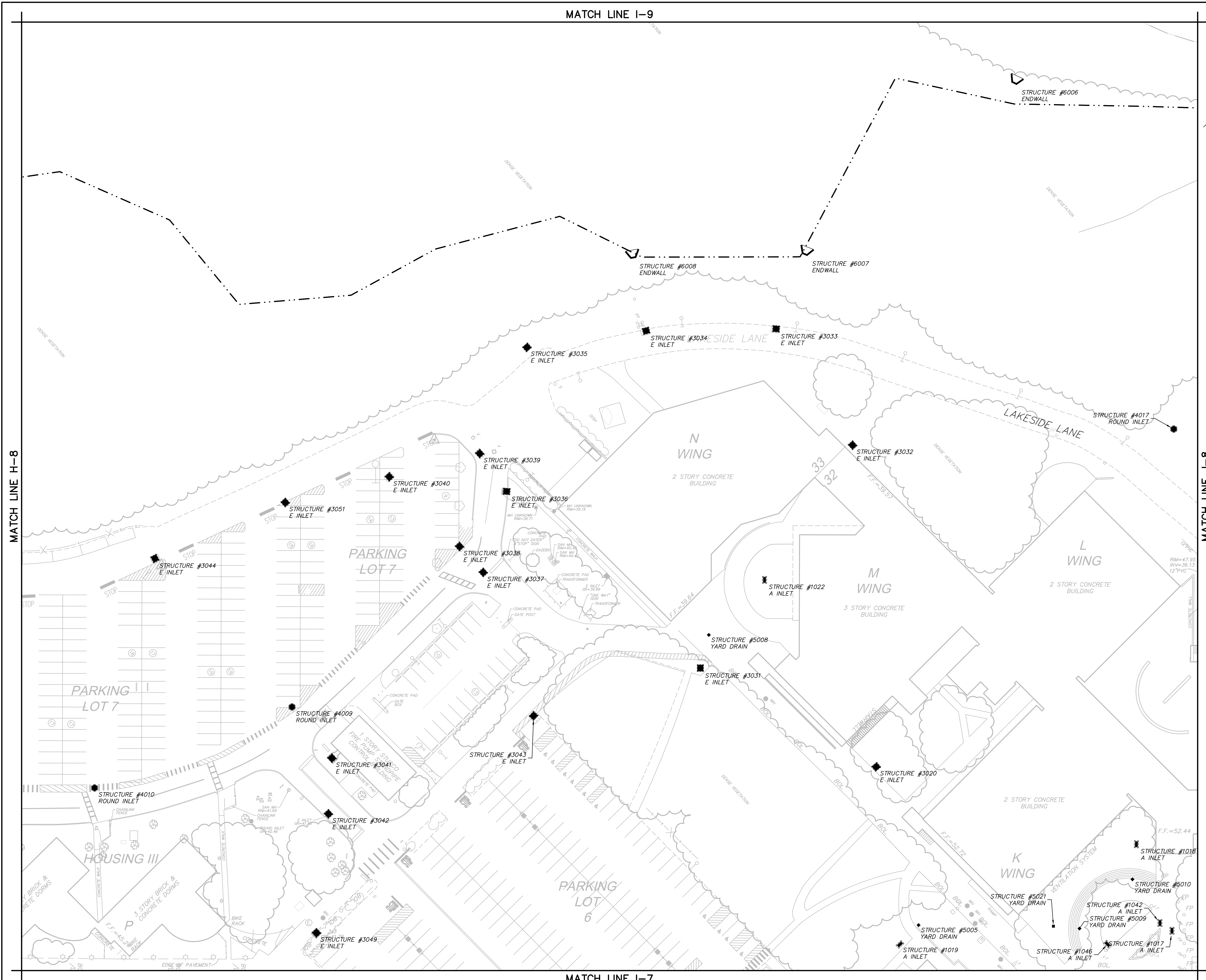
ENDWALL		
STRUCTURE NO.	NORTHING (Y)	EASTING (X)
6006	240104.46	482416.10
6007	239899.65	482406.31
6008	239801.14	482321.02

STORM STRUCTURE LEGEND

- A INLET STORM STRUCTURE
- B INLET STORM STRUCTURE
- E INLET STORM STRUCTURE
- ROUND INLET STORM STRUCTURE
- MANHOLE STORM STRUCTURE
- YARD DRAIN STORM STRUCTURE
- STORM WATER BASIN LOCATION
- ENDWALL STORM STRUCTURE
- FLARED END SECTION (FES) STORM STRUCTURE

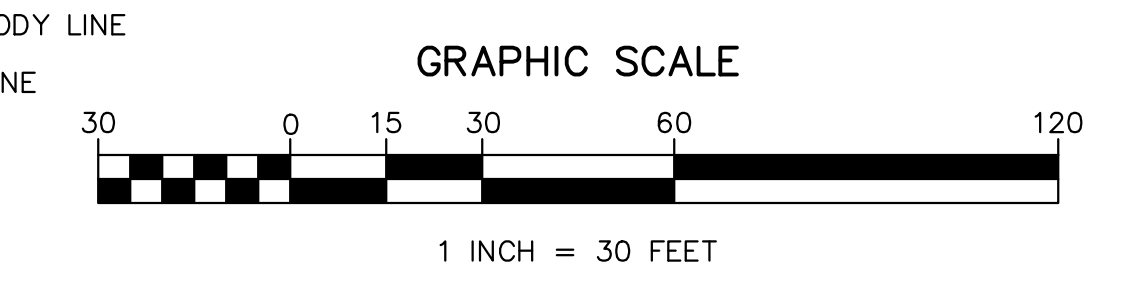
MATCH LINE H-8

MATCH LINE J-8



LEGEND

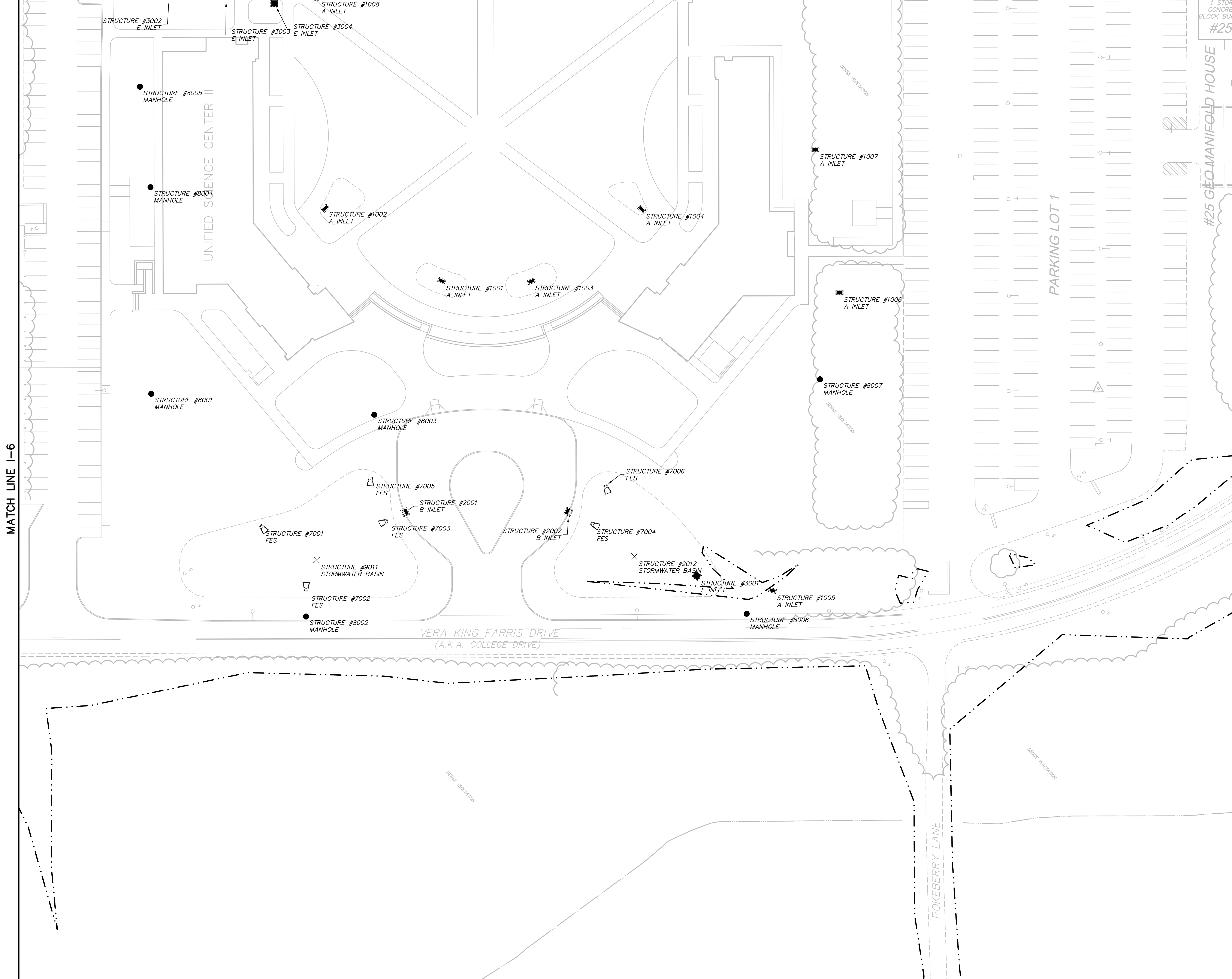
- BOUNDARY LINE
- ADJACENT LOT LINE
- EXISTING FENCE LINE
- EXISTING EDGE OF PAVEMENT LINE
- EXISTING WETLANDS LINE
- EXISTING WATER BODY LINE
- EXISTING WOODS LINE



EXISTING UTILITY INFORMATION SHOWN ON THESE PLANS IS FURNISHED BY THE UTILITY COMPANIES AND/OR THE SURVEYOR AND THE ACCURACY THEREOF IS NOT THE RESPONSIBILITY OF MARATHON ENGINEERING & ENVIRONMENTAL SERVICES, INC. IT IS THE RESPONSIBILITY OF THE OWNERS AND/OR CONTRACTOR TO CALL 1-800-272-1000 FOR FIELD LOCATION OF UNDERGROUND UTILITIES PRIOR TO CONSTRUCTION.

06/24/2019	1	INITIAL ISSUE	CWH	RC
ISSUE DATE	ISSUE NO.	SUBMISSION/REVISION	BY	APPR.
EXISTING STORM LOCATION MAP		STOCKTON UNIVERSITY 101 VERA KING FARRIS DRIVE GALLOWAY, NEW JERSEY 08205-9441		
STORM SEWER LOCATION PLANS		1616 Pacific Avenue, Suite 501, Atlantic City, NJ 08401 ph (609) 437-2100 fax (609) 437-2101 Certificate of Authorization #24GA27995700		
RSC 046.01		SCALE: 1" = 30' DRAWN BY: C. HARRIS SHEET: 16 OF 27 APPROVED: [Signature] DATE: 06/24/2019		

MATCH LINE J-7



A INLET		
STRUCTURE NO.	NORTHING (Y)	EASTING (X)
1001	239366.24	483904.37
1002	239338.61	483808.24
1003	239414.56	483948.38
1004	239509.64	483963.25
1005	239394.50	484233.74
1006	239576.24	484104.84
1007	239633.00	484015.58
1008	239437.13	483689.68

B INLET		
STRUCTURE NO.	NORTHING (Y)	EASTING (X)
2001	239233.35	484011.98
2002	239322.16	484091.55

E INLET		
STRUCTURE NO.	NORTHING (Y)	EASTING (X)
3001	239360.47	484188.80
3002	239357.49	483617.02
3003	239388.45	483644.77
3004	239410.99	483672.26

FES		
STRUCTURE NO.	NORTHING (Y)	EASTING (X)
7001	239148.62	483949.13
7002	239141.79	484005.94
7003	239219.40	484007.65
7004	239329.07	484109.25
7005	239231.56	483976.59
7006	239354.96	484095.60

MANHOLE		
STRUCTURE NO.	NORTHING (Y)	EASTING (X)
8001	239153.61	483823.86
8002	239128.88	484020.12
8003	239264.37	483944.06
8004	239254.05	483711.53
8005	239297.34	483651.91
8006	239369.12	484233.69
8007	239523.27	484142.43

STORMWATER BASIN LOCATION		
STRUCTURE NO.	NORTHING (Y)	EASTING (X)
9011	239162.19	483994.61
9012	239336.12	484147.83

STORM STRUCTURE LEGEND

- A INLET STORM STRUCTURE
- B INLET STORM STRUCTURE
- E INLET STORM STRUCTURE
- ROUND INLET STORM STRUCTURE
- MANHOLE STORM STRUCTURE
- YARD DRAIN STORM STRUCTURE
- STORM WATER BASIN LOCATION
- ENDWALL STORM STRUCTURE
- FLARED END SECTION (FES) STORM STRUCTURE

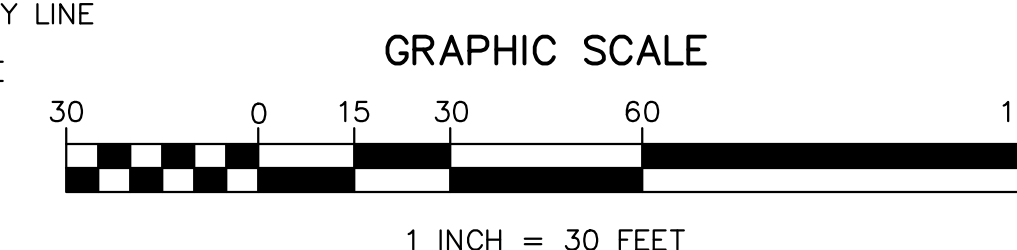
MATCH LINE I-6

MATCH LINE K-6

MATCH LINE J-5

LEGEND

- BOUNDARY LINE
- ADJACENT LOT LINE
- EXISTING FENCE LINE
- EXISTING EDGE OF PAVEMENT LINE
- EXISTING WETLANDS LINE
- EXISTING WATER BODY LINE
- EXISTING WOODS LINE



06/24/2019	1	INITIAL ISSUE	CWH	RC
ISSUE DATE	ISSUE NO.	SUBMISSION/REVISION	BY	APPR.

STOCKTON UNIVERSITY
EXISTING STORM LOCATION MAP
 STOCKTON UNIVERSITY
 101 VERA KING FARRIS DRIVE
 GALLOWAY, NEW JERSEY 08205-9441

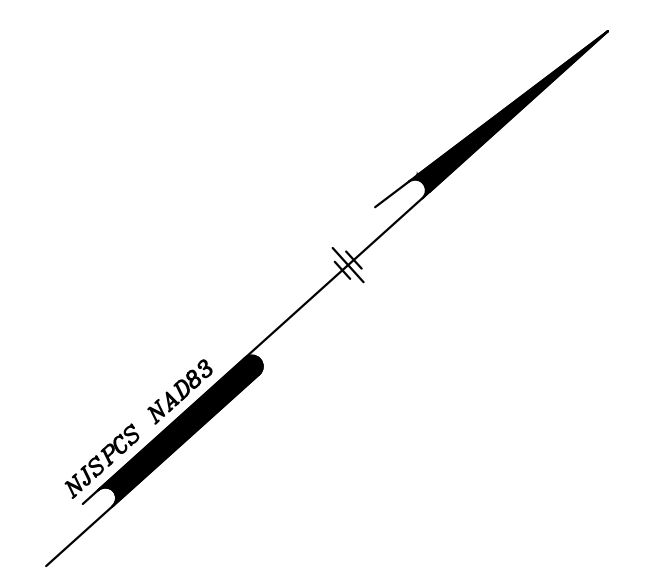
MARATHON
 Engineering & Environmental Services
 Atlantic City Office
 1616 Pacific Avenue, Suite 501, Atlantic City, NJ 08401
 ph (609) 437-2100 fax (609) 437-2101
 Certificate of Authorization #24GA27995700

STORM SEWER LOCATION PLANS

SCALE	1" = 30'	APPROVED
DRAWN BY	C. HARRIS	SHEET
DRAWING NO.	J-6	17 OF 27

RSC 046.01

EXISTING UTILITY INFORMATION SHOWN ON THESE PLANS IS FURNISHED BY THE UTILITY COMPANIES AND/OR THE SURVEYOR AND THE ACCURACY THEREOF IS NOT THE RESPONSIBILITY OF MARATHON ENGINEERING & ENVIRONMENTAL SERVICES, INC. IT IS THE RESPONSIBILITY OF THE OWNERS AND/OR CONTRACTOR TO CALL 1-800-272-1000 FOR FIELD LOCATION OF UNDERGROUND UTILITIES PRIOR TO CONSTRUCTION.



A INLET		
STRUCTURE NO.	NORTHING (Y)	EASTING (X)
1008	239437.13	483689.68
1011	240074.18	483964.89
1012	240096.00	483959.32
1013	239940.75	484113.04










B INLET		
STRUCTURE NO.	NORTHING (Y)	EASTING (X)
2003	239492.90	483722.88
2004	239602.26	483820.90
2005	239638.27	483409.26
2006	240032.28	483725.96

E INLET		
STRUCTURE NO.	NORTHING (Y)	EASTING (X)
3005	239452.24	483673.55
3012	240106.76	483793.44
3015	240170.08	483454.96
3016	240222.11	483452.72
3018	239907.44	483228.90
3019	239744.37	483081.29
3089	239729.08	483051.59

YARD DRAIN		
STRUCTURE NO.	NORTHING (Y)	EASTING (X)
5011	239981.06	483298.47
5012	239958.13	483278.48

MANHOLE		
STRUCTURE NO.	NORTHING (Y)	EASTING (X)
8008	239370.3258	483602.6320
8009	239657.1266	483386.2416
8010	239632.1694	483477.6403
8011	239800.0581	483629.6787
8012	239884.0190	483591.7132
8013	240143.5223	483826.7299

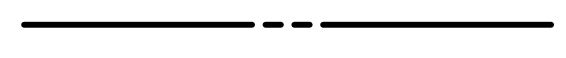






STORM STRUCTURE LEGEND

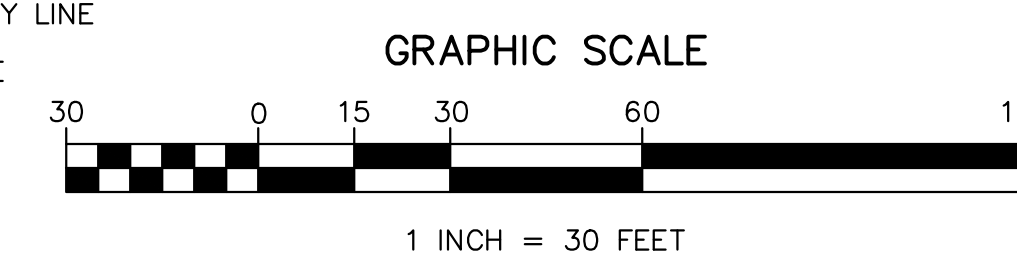
-  A INLET STORM STRUCTURE
-  B INLET STORM STRUCTURE
-  E INLET STORM STRUCTURE
-  ROUND INLET STORM STRUCTURE
-  MANHOLE STORM STRUCTURE
-  YARD DRAIN STORM STRUCTURE
-  STORM WATER BASIN LOCATION
-  ENDWALL STORM STRUCTURE
-  FLARED END SECTION (FES) STORM STRUCTURE

MATCH LINE I-7



MATCH LINE K-7

LEGEND

-  BOUNDARY LINE
-  ADJACENT LOT LINE
-  EXISTING FENCE LINE
-  EXISTING EDGE OF PAVEMENT LINE
-  EXISTING WETLANDS LINE
-  EXISTING WATER BODY LINE
-  EXISTING WOODS LINE

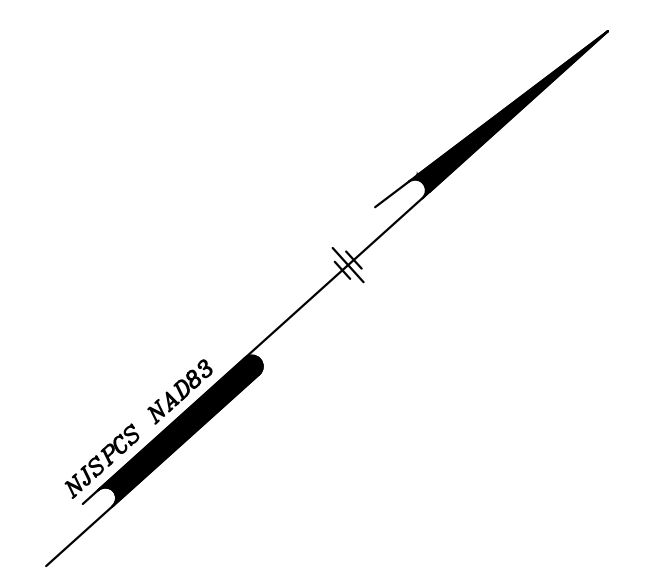


EXISTING UTILITY INFORMATION SHOWN ON THESE PLANS IS FURNISHED BY THE UTILITY COMPANIES AND/OR THE SURVEYOR AND THE ACCURACY THEREOF IS NOT THE RESPONSIBILITY OF MARATHON ENGINEERING & ENVIRONMENTAL SERVICES, INC. IT IS THE RESPONSIBILITY OF THE OWNERS AND/OR CONTRACTOR TO CALL 1-800-272-1000 FOR FIELD LOCATION OF UNDERGROUND UTILITIES PRIOR TO CONSTRUCTION.

06/24/2019	1	INITIAL ISSUE	CWH	RC
ISSUE DATE	ISSUE NO.	SUBMISSION/REVISION	BY	APPR.
				
EXISTING STORM LOCATION MAP		STOCKTON UNIVERSITY 101 VERA KING FABRIS DRIVE GALLOWAY, NEW JERSEY 08205-9441		
STORM SEWER LOCATION PLANS		1616 Pacific Avenue, Suite 501, Atlantic City, NJ 08401 ph (609) 437-2100 fax (609) 437-2101 Certificate of Authorization #24GA27995700		
RSC 046.01		SCALE: 1" = 30' DRAWN BY: C. HARRIS SHEET: 18 OF 27 APPROVED: J-7		

MATCH LINE J-9

LAKE FRED



A INLET		
STRUCTURE NO.	NORTHING (Y)	EASTING (X)
1016	239865.80	483069.36

E INLET		
STRUCTURE NO.	NORTHING (Y)	EASTING (X)
3014	240258.95	483150.03
3017	240256.61	483387.14

ROUND INLET		
STRUCTURE NO.	NORTHING (Y)	EASTING (X)
4004	240564.98	483389.88
4005	240491.42	483300.16
4006	240417.66	483228.49
4007	240417.65	483173.74
4008	240319.15	483084.72








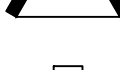

YARD DRAIN		
STRUCTURE NO.	NORTHING (Y)	EASTING (X)
5001	239916.35	483116.21
5002	239926.11	483082.99
5003	239892.45	483093.27

ENDWALL		
STRUCTURE NO.	NORTHING (Y)	EASTING (X)
6004	240312.49	483030.48

FES		
STRUCTURE NO.	NORTHING (Y)	EASTING (X)
7009	240165.14	482764.77

MANHOLE		
STRUCTURE NO.	NORTHING (Y)	EASTING (X)
8017	240293.15	483113.23
8018	240144.18	482995.24

STORM STRUCTURE LEGEND








-  A INLET STORM STRUCTURE
-  B INLET STORM STRUCTURE
-  E INLET STORM STRUCTURE
-  ROUND INLET STORM STRUCTURE
-  MANHOLE STORM STRUCTURE
-  YARD DRAIN STORM STRUCTURE
-  STORM WATER BASIN LOCATION
-  ENDWALL STORM STRUCTURE
-  FLARED END SECTION (FES) STORM STRUCTURE

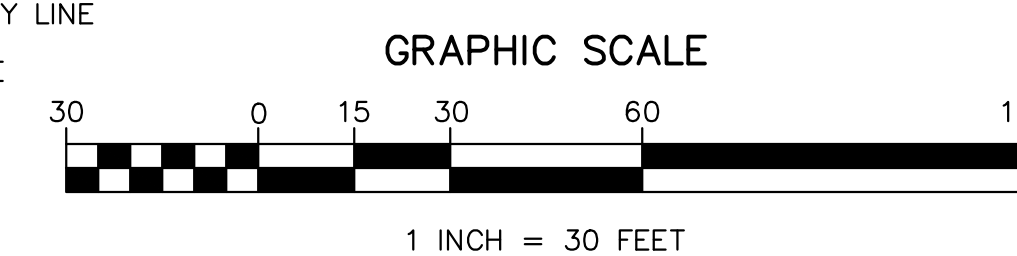
MATCH LINE I-8

MATCH LINE K-8

MATCH LINE J-7

LEGEND

-  BOUNDARY LINE
-  ADJACENT LOT LINE
-  EXISTING FENCE LINE
-  EXISTING EDGE OF PAVEMENT LINE
-  EXISTING WETLANDS LINE
-  EXISTING WATER BODY LINE
-  EXISTING WOODS LINE



06/24/2019	1	INITIAL ISSUE	CWH	RC
ISSUE DATE	ISSUE NO.	SUBMISSION/REVISION	BY	APPR.



EXISTING STORM LOCATION MAP

STOCKTON UNIVERSITY
101 VERA KING FARRIS DRIVE
GALLOWAY, NEW JERSEY 08205-9441



MARATHON
Engineering & Environmental Services
Atlantic City Office
1616 Pacific Avenue, Suite 501, Atlantic City, NJ 08401
ph (609) 437-2100 fax (609) 437-2101
Certificate of Authorization #24GA27995700

**STORM SEWER
LOCATION PLANS**

SCALE 1" = 30'	APPROVED D.J.F.
DRAWN BY C. HARRIS	SHEET 19 OF 27
DRAWING NO. J-8	

EXISTING UTILITY INFORMATION SHOWN ON THESE PLANS IS FURNISHED BY THE UTILITY COMPANIES AND/OR THE SURVEYOR AND THE ACCURACY THEREOF IS NOT THE RESPONSIBILITY OF MARATHON ENGINEERING & ENVIRONMENTAL SERVICES, INC. IT IS THE RESPONSIBILITY OF THE OWNERS AND/OR CONTRACTOR TO CALL 1-800-272-1000 FOR FIELD LOCATION OF UNDERGROUND UTILITIES PRIOR TO CONSTRUCTION.

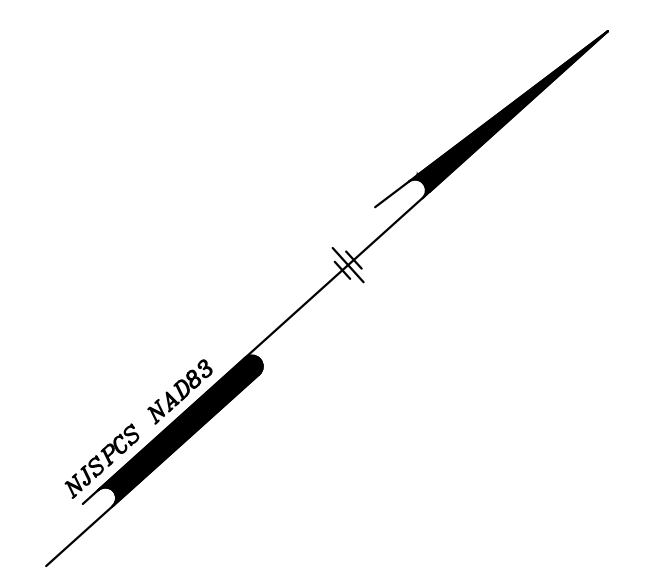
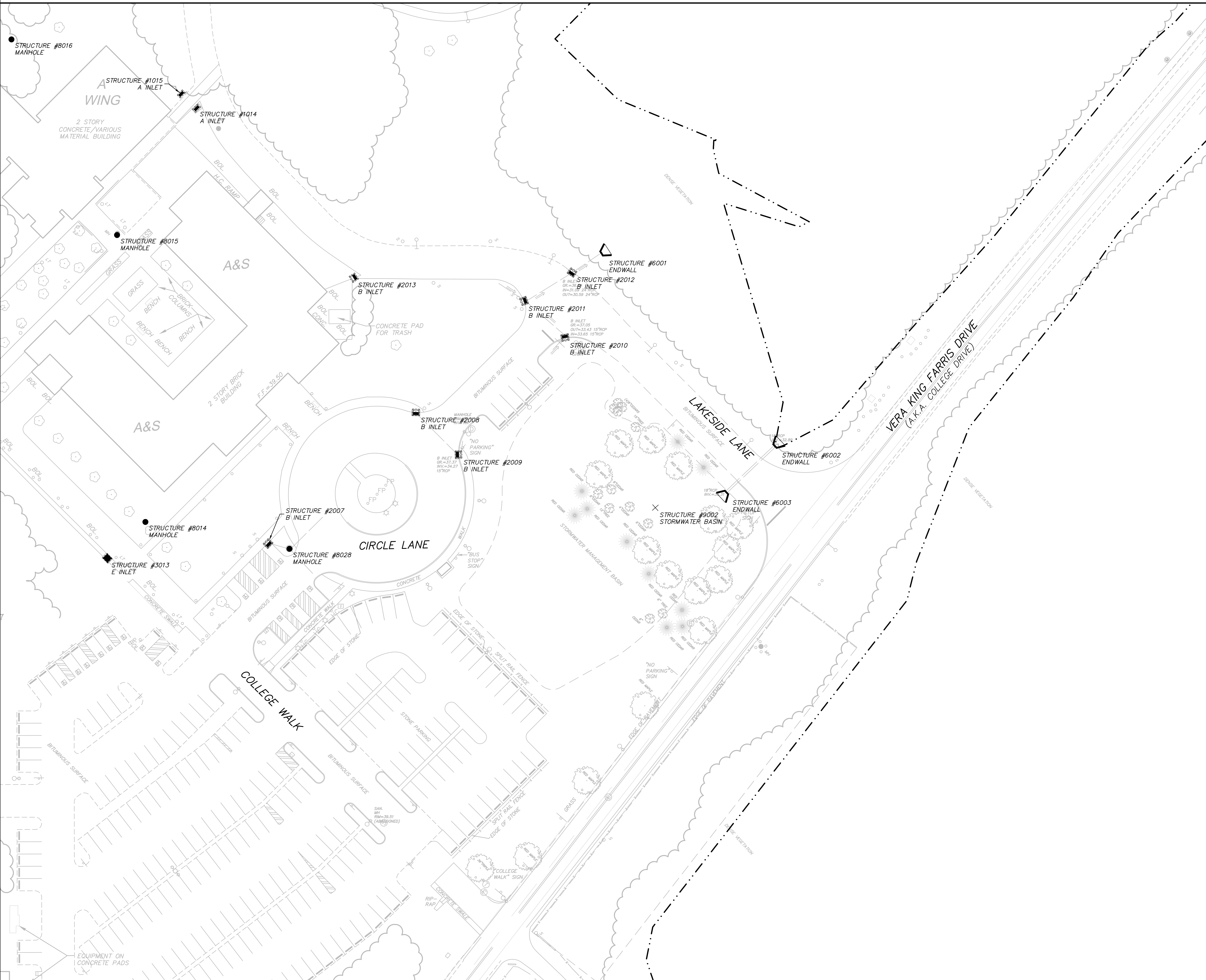
RSC 046.01

MATCH LINE K-8

MATCH LINE J-7

MATCH LINE L-7

MATCH LINE K-6



A INLET		
STRUCTURE NO.	NORTHING (Y)	EASTING (X)
1014	240474.89	483759.47
1015	240473.55	483744.14

B INLET		
STRUCTURE NO.	NORTHING (Y)	EASTING (X)
2007	240300.10	484031.80
2008	240445.20	484032.95
2009	240447.74	484076.99
2010	240563.12	484065.55
2011	240558.61	484025.32
2012	240599.14	484033.40
2013	240477.27	483929.04

E INLET		
STRUCTURE NO.	NORTHING (Y)	EASTING (X)
3013	240205.30	483961.07

ENDWALL		
STRUCTURE NO.	NORTHING (Y)	EASTING (X)
6001	240624.89	484037.57
6002	240624.88	484227.63
6003	240574.66	484229.18

MANHOLE		
STRUCTURE NO.	NORTHING (Y)	EASTING (X)
8014	240243.84	483959.96
8015	240369.27	483789.56
8016	240407.73	483631.03
8028	240309.19	484045.31

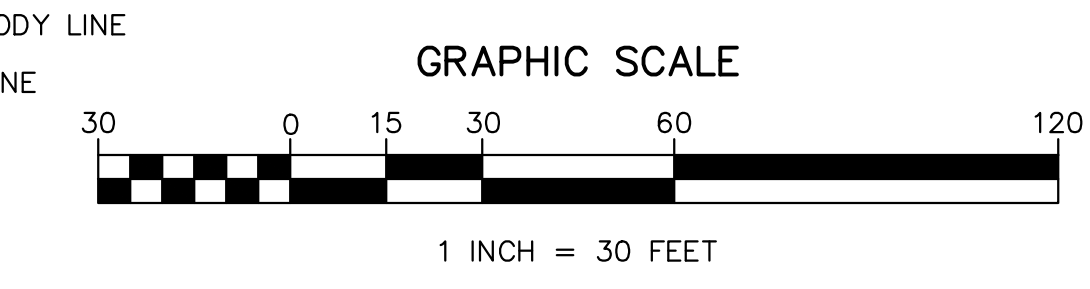
STORMWATER BASIN LOCATION		
STRUCTURE NO.	NORTHING (Y)	EASTING (X)
9002	240528.89	484202.52

STORM STRUCTURE LEGEND

- A INLET STORM STRUCTURE
- B INLET STORM STRUCTURE
- E INLET STORM STRUCTURE
- ROUND INLET STORM STRUCTURE
- MANHOLE STORM STRUCTURE
- YARD DRAIN STORM STRUCTURE
- STORM WATER BASIN LOCATION
- ENDWALL STORM STRUCTURE
- FLARED END SECTION (FES) STORM STRUCTURE

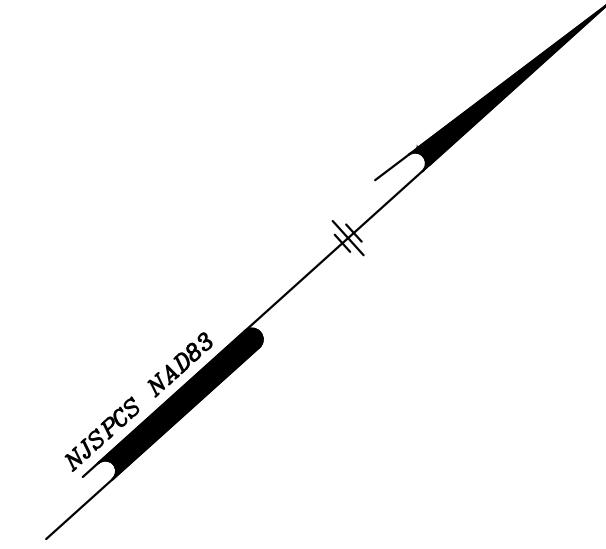
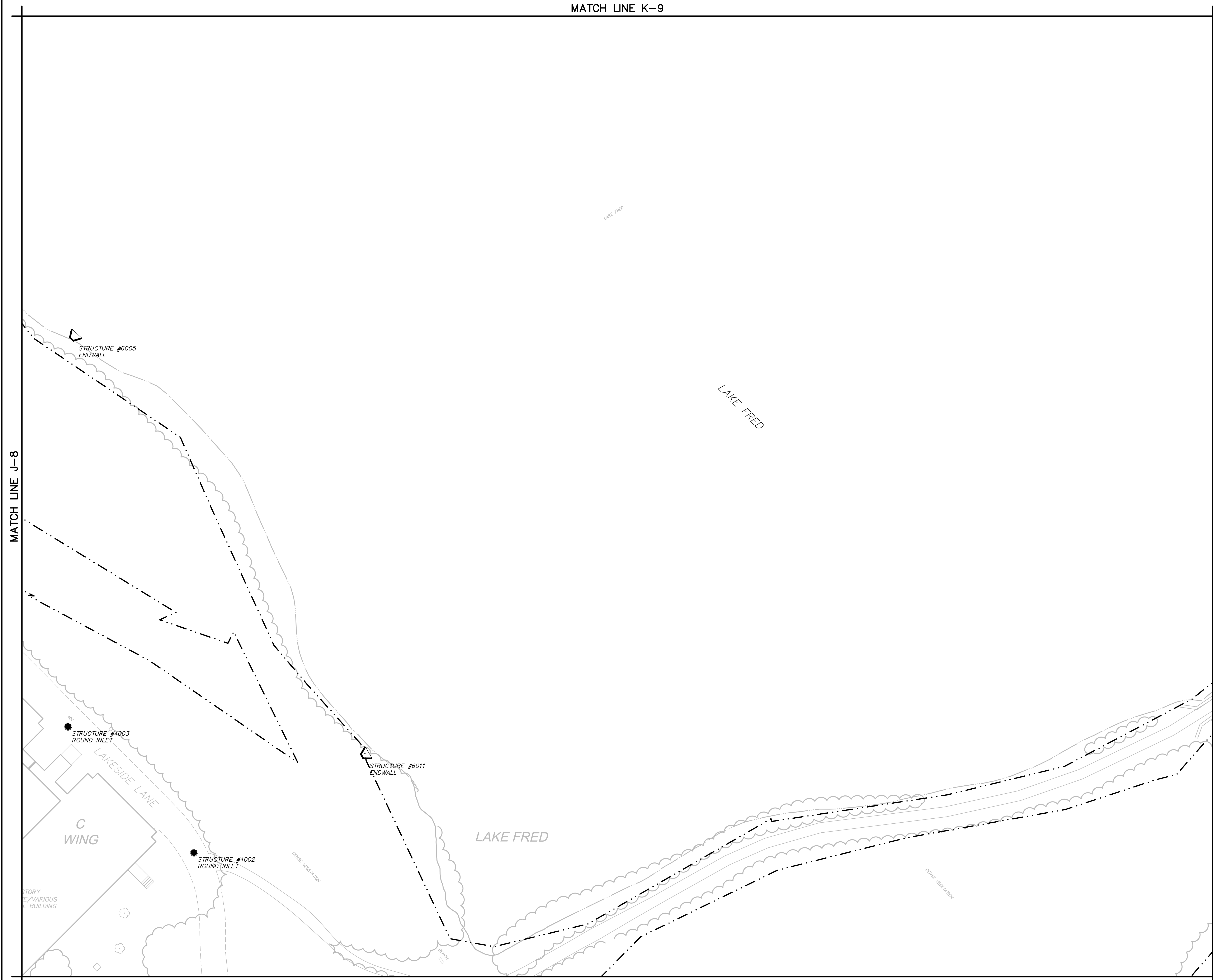
LEGEND

- BOUNDARY LINE
- ADJACENT LOT LINE
- EXISTING FENCE LINE
- EXISTING EDGE OF PAVEMENT LINE
- EXISTING WETLANDS LINE
- EXISTING WATER BODY LINE
- EXISTING WOODS LINE



EXISTING UTILITY INFORMATION SHOWN ON THESE PLANS IS FURNISHED BY THE UTILITY COMPANIES AND/OR THE SURVEYOR AND THE ACCURACY THEREOF IS NOT THE RESPONSIBILITY OF MARATHON ENGINEERING & ENVIRONMENTAL SERVICES, INC. IT IS THE RESPONSIBILITY OF THE OWNERS AND/OR CONTRACTOR TO CALL 1-800-272-1000 FOR FIELD LOCATION OF UNDERGROUND UTILITIES PRIOR TO CONSTRUCTION.

06/24/2019	1	INITIAL ISSUE	CWH	RC
ISSUE DATE	ISSUE NO.	SUBMISSION/REVISION	BY	APPR.
EXISTING STORM LOCATION MAP		STOCKTON UNIVERSITY 101 VERA KING FARRIS DRIVE GALLOWAY, NEW JERSEY 08205-9441		
STORM SEWER LOCATION PLANS		1616 Pacific Avenue, Suite 501, Atlantic City, NJ 08401 ph (609) 437-2100 fax (609) 437-2101 Certificate of Authorization #24GA27995700		
RSC 046.01		SCALE: 1" = 30' DRAWN BY: C. HARRIS SHEET: 20 OF 27 APPROVED: [Signature] DATE: 06/24/2019 K-7		



ROUND INLET		
STRUCTURE NO.	NORTHING (Y)	EASTING (X)
4002	240576.95	483622.62
4003	240569.99	483489.55

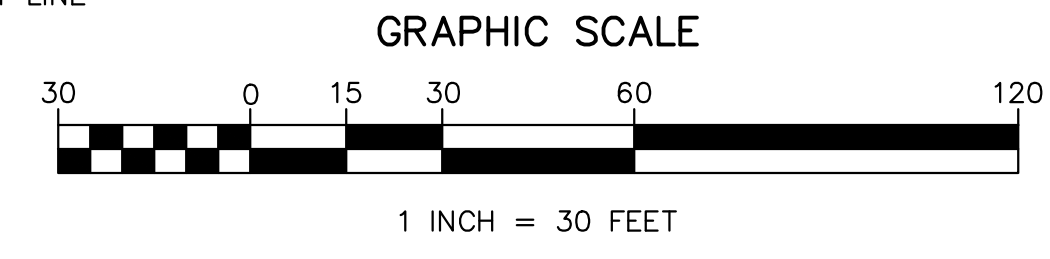
ENDWALL		
STRUCTURE NO.	NORTHING (Y)	EASTING (X)
6005	240766.68	483275.68
6011	240719.25	483653.24

STORM STRUCTURE LEGEND

- A INLET STORM STRUCTURE
- B INLET STORM STRUCTURE
- E INLET STORM STRUCTURE
- ROUND INLET STORM STRUCTURE
- MANHOLE STORM STRUCTURE
- YARD DRAIN STORM STRUCTURE
- STORM WATER BASIN LOCATION
- ENDWALL STORM STRUCTURE
- FLARED END SECTION (FES) STORM STRUCTURE

LEGEND

- BOUNDARY LINE
- ADJACENT LOT LINE
- EXISTING FENCE LINE
- EXISTING EDGE OF PAVEMENT LINE
- EXISTING WETLANDS LINE
- EXISTING WATER BODY LINE
- EXISTING WOODS LINE



EXISTING UTILITY INFORMATION SHOWN ON THESE PLANS IS FURNISHED BY THE UTILITY COMPANIES AND/OR THE SURVEYOR AND THE ACCURACY THEREOF IS NOT THE RESPONSIBILITY OF MARATHON ENGINEERING & ENVIRONMENTAL SERVICES, INC. IT IS THE RESPONSIBILITY OF THE OWNERS AND/OR CONTRACTOR TO CALL 1-800-272-1000 FOR FIELD LOCATION OF UNDERGROUND UTILITIES PRIOR TO CONSTRUCTION.

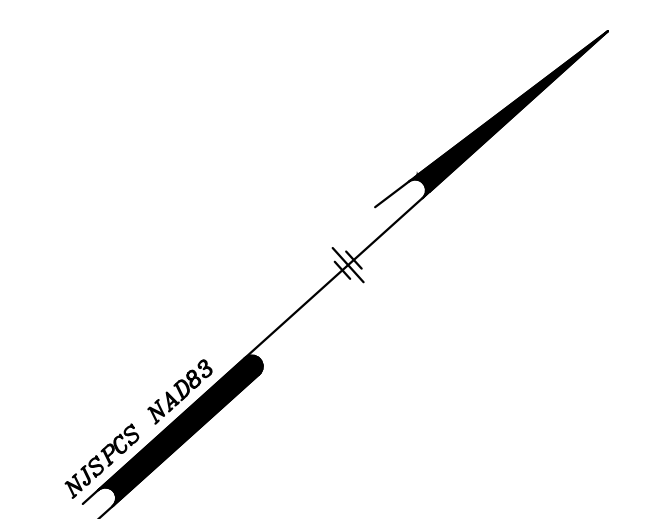
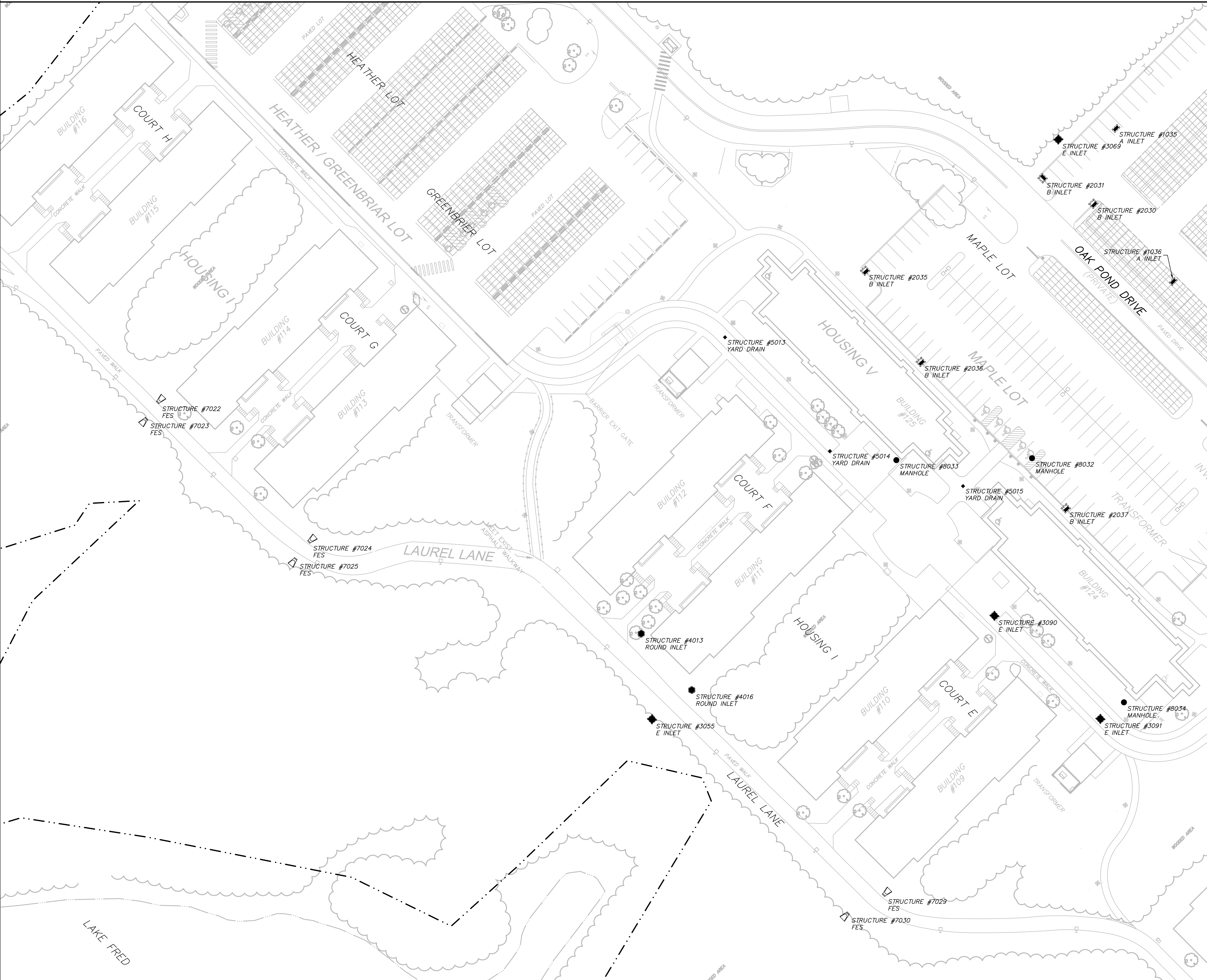
06/24/2019	1	INITIAL ISSUE	CWH	RC
ISSUE DATE	ISSUE NO.	SUBMISSION/REVISION	BY	APPR.
<p>STOCKTON UNIVERSITY</p>		<p>MARATHON Engineering & Environmental Services Atlantic City Office 1616 Pacific Avenue, Suite 501, Atlantic City, NJ 08401 ph (609) 437-2100 fax (609) 437-2101 Certificate of Authorization #24GA27995700</p>		
<p>STOCKTON UNIVERSITY 101 VERA KING FARRIS DRIVE GALLOWAY, NEW JERSEY 08205-9441</p>		<p>SCALE: 1" = 30' DATE: 06/24/2019 DRAWN BY: C. HARRIS SHEET: 21 OF 27 APPROVED BY: [Signature] DRAWING NO.: K-8</p>		
<p>STORM SEWER LOCATION PLANS</p>		<p>RSC 046.01</p>		

MATCH LINE K-11

MATCH LINE J-10

MATCH LINE L-10

MATCH LINE K-9



A INLET		
STRUCTURE NO.	NORTHING (Y)	EASTING (X)
1035	242408.41	482618.97
1036	242364.55	482730.42

B INLET		
STRUCTURE NO.	NORTHING (Y)	EASTING (X)
2030	242359.18	482648.85
2031	242343.90	482610.11
2035	242201.95	482573.39
2036	242187.59	482650.31
2037	242194.76	482801.23

E INLET		
STRUCTURE NO.	NORTHING (Y)	EASTING (X)
3055	241865.81	482713.28
3069	242371.62	482596.73
3090	242103.16	482824.89
3091	242110.32	482933.02

ROUND INLET		
STRUCTURE NO.	NORTHING (Y)	EASTING (X)
4013	241901.97	482661.32
4016	241901.85	482716.85

YARD DRAIN		
STRUCTURE NO.	NORTHING (Y)	EASTING (X)
5013	242092.99	482540.99
5014	242094.30	482654.46
5015	242149.66	482738.81

FES		
STRUCTURE NO.	NORTHING (Y)	EASTING (X)
7022	241752.42	482298.16
7023	241737.59	482301.55
7024	241766.33	482448.34
7025	241750.07	482451.13
7029	241906.19	482922.71
7030	241877.16	482915.14

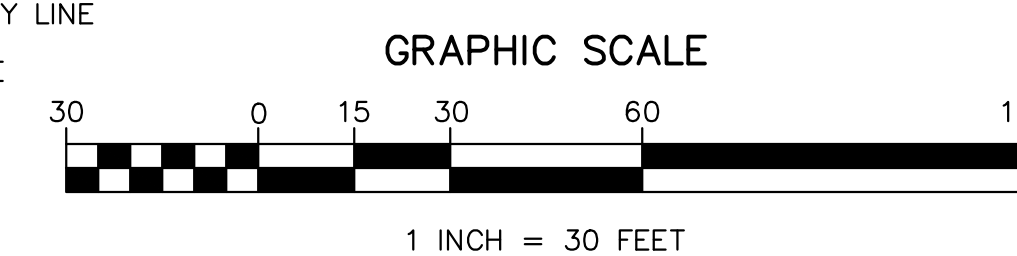
MANHOLE		
STRUCTURE NO.	NORTHING (Y)	EASTING (X)
8032	242200.94	482757.44
8033	242126.08	482691.91
8034	242131.26	482935.51

STORM STRUCTURE LEGEND

- A INLET STORM STRUCTURE
- B INLET STORM STRUCTURE
- E INLET STORM STRUCTURE
- ROUND INLET STORM STRUCTURE
- MANHOLE STORM STRUCTURE
- YARD DRAIN STORM STRUCTURE
- STORM WATER BASIN LOCATION
- ENDWALL STORM STRUCTURE
- FLARED END SECTION (FES) STORM STRUCTURE

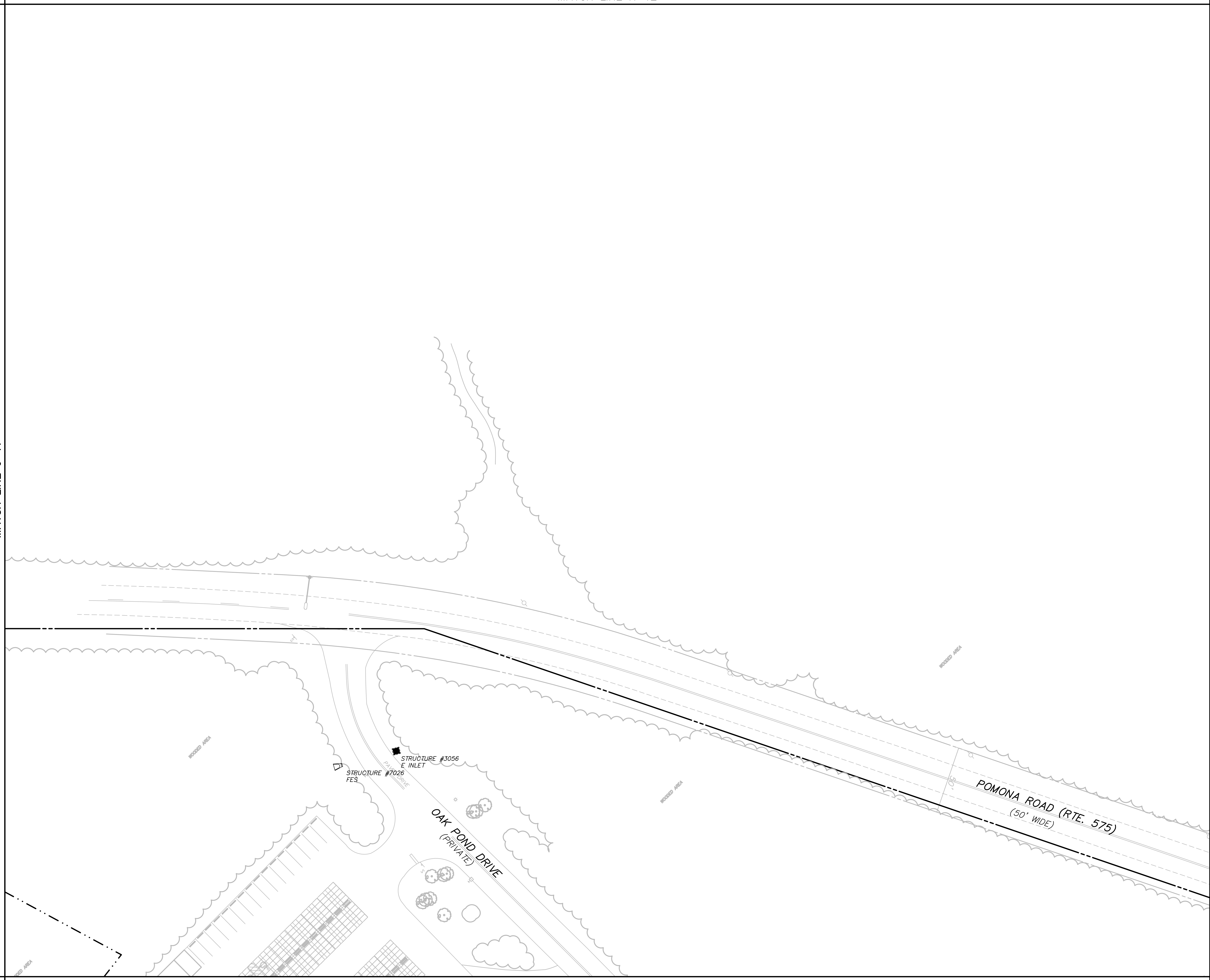
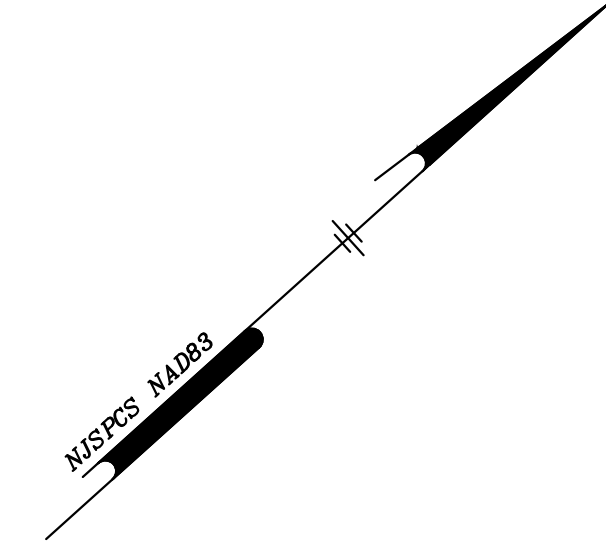
LEGEND

- BOUNDARY LINE
- ADJACENT LOT LINE
- EXISTING FENCE LINE
- EXISTING EDGE OF PAVEMENT LINE
- EXISTING WETLANDS LINE
- EXISTING WATER BODY LINE
- EXISTING WOODS LINE



EXISTING UTILITY INFORMATION SHOWN ON THESE PLANS IS FURNISHED BY THE UTILITY COMPANIES AND/OR THE SURVEYOR AND THE ACCURACY THEREOF IS NOT THE RESPONSIBILITY OF MARATHON ENGINEERING & ENVIRONMENTAL SERVICES, INC. IT IS THE RESPONSIBILITY OF THE OWNERS AND/OR CONTRACTOR TO CALL 1-800-272-1000 FOR FIELD LOCATION OF UNDERGROUND UTILITIES PRIOR TO CONSTRUCTION.

06/24/2019	1	INITIAL ISSUE	CWH	RC
ISSUE DATE	ISSUE NO.	SUBMISSION/REVISION	BY	APPR.
EXISTING STORM LOCATION MAP		STOCKTON UNIVERSITY 101 VERA KING FARRIS DRIVE GALLOWAY, NEW JERSEY 08205-9441		
STORM SEWER LOCATION PLANS		1616 Pacific Avenue, Suite 501, Atlantic City, NJ 08401 ph (609) 437-2100 fax (609) 437-2101 Certificate of Authorization #24GA27995700		
ALL DOCUMENTS PREPARED BY MARATHON ENGINEERING AND ENVIRONMENTAL SERVICES, INC. ARE HEREBY GUARANTEED TO BE ACCURATE AND COMPLETE. NO PART OF THIS DOCUMENT IS TO BE REPRODUCED OR TRANSMITTED IN ANY FORM OR BY ANY MEANS, ELECTRONIC OR MECHANICAL, INCLUDING PHOTOCOPYING, RECORDING, OR BY ANY INFORMATION STORAGE AND RETRIEVAL SYSTEM, WITHOUT THE WRITTEN PERMISSION OF MARATHON ENGINEERING AND ENVIRONMENTAL SERVICES, INC. MARATHON ENGINEERING AND ENVIRONMENTAL SERVICES, INC. SHALL INDEMNIFY AND HOLD HARMLESS MARATHON ENGINEERING AND ENVIRONMENTAL SERVICES, INC. FROM ALL CLAIMS, DAMAGES, LOSSES, AND EXPENSES, INCLUDING REASONABLE ATTORNEY'S FEES, ARISING OUT OF OR FROM THE USE OF THIS DOCUMENT.		SCALE: 1" = 30' DRAWN BY: C. HARRIS SHEET: 22 OF 27 DRAWING NO.: K-10	APPROVED: [Signature] DATE: 06/24/2019	



E INLET		
STRUCTURE NO.	NORTHING (Y)	EASTING (X)
3056	242189.0678	482072.2134

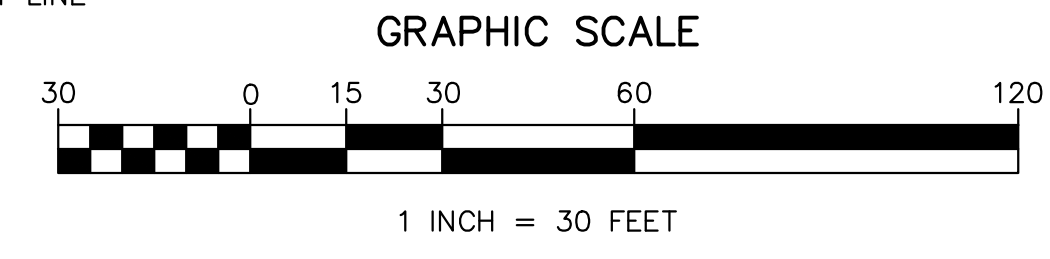
FES		
STRUCTURE NO.	NORTHING (Y)	EASTING (X)
7026	242151.95	482052.82

STORM STRUCTURE LEGEND

- A INLET STORM STRUCTURE
- B INLET STORM STRUCTURE
- E INLET STORM STRUCTURE
- ROUND INLET STORM STRUCTURE
- MANHOLE STORM STRUCTURE
- YARD DRAIN STORM STRUCTURE
- STORM WATER BASIN LOCATION
- ENDWALL STORM STRUCTURE
- FLARED END SECTION (FES) STORM STRUCTURE

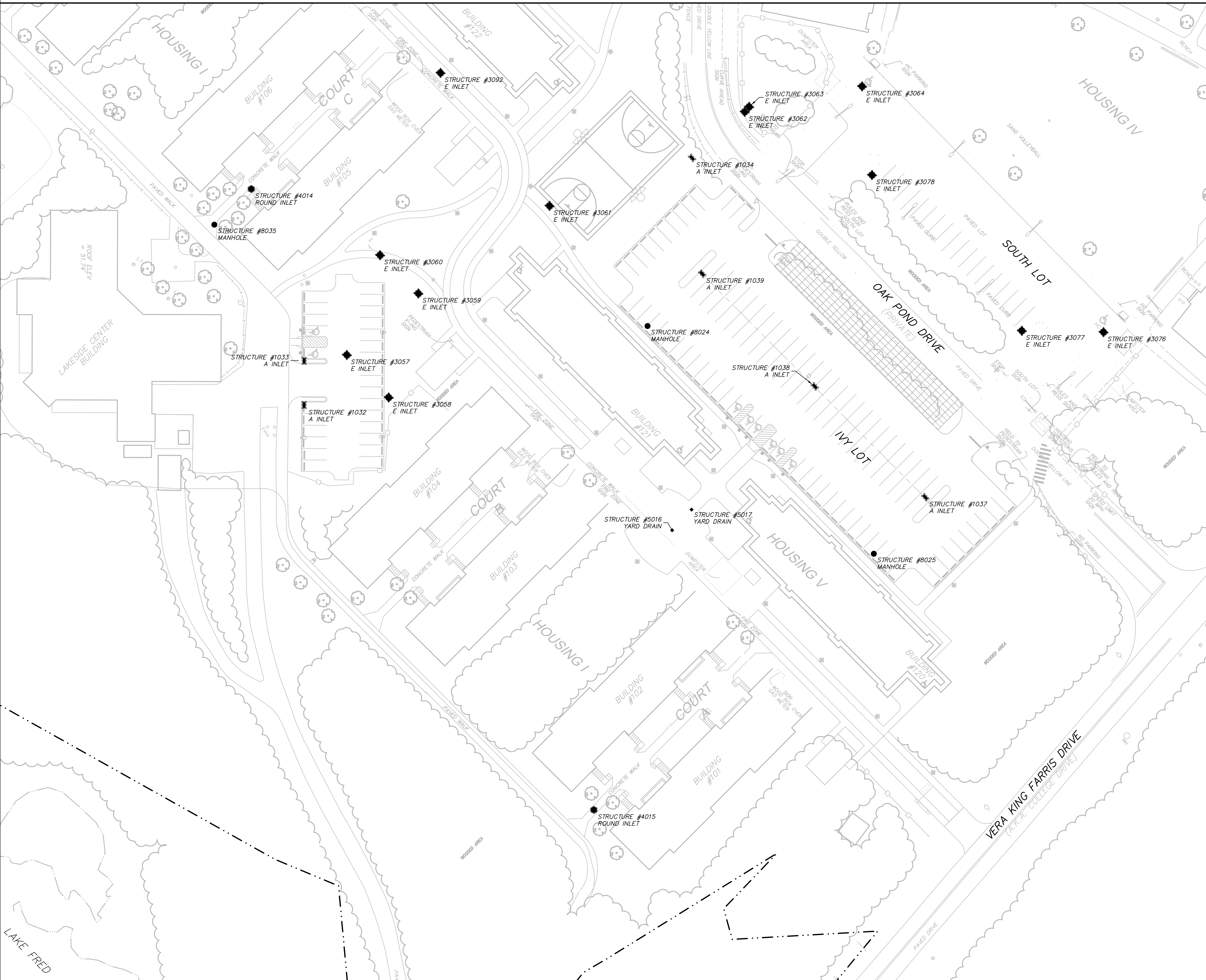
LEGEND

- BOUNDARY LINE
- ADJACENT LOT LINE
- EXISTING FENCE LINE
- EXISTING EDGE OF PAVEMENT LINE
- EXISTING WETLANDS LINE
- EXISTING WATER BODY LINE
- EXISTING WOODS LINE



EXISTING UTILITY INFORMATION SHOWN ON THESE PLANS IS FURNISHED BY THE UTILITY COMPANIES AND/OR THE SURVEYOR AND THE ACCURACY THEREOF IS NOT THE RESPONSIBILITY OF MARATHON ENGINEERING & ENVIRONMENTAL SERVICES, INC. IT IS THE RESPONSIBILITY OF THE OWNERS AND/OR CONTRACTOR TO CALL 1-800-272-1000 FOR FIELD LOCATION OF UNDERGROUND UTILITIES PRIOR TO CONSTRUCTION.

06/24/2019	1	INITIAL ISSUE	CWH	RC
ISSUE DATE	ISSUE NO.	SUBMISSION/REVISION	BY	APPR.
<p>STOCKTON UNIVERSITY</p>		<p>MARATHON Engineering & Environmental Services Atlantic City Office 1616 Pacific Avenue, Suite 501, Atlantic City, NJ 08401 ph (609) 437-2100 fax (609) 437-2101 Certificate of Authorization #24GA27995700</p>		
<p>STORM SEWER LOCATION PLANS</p>		<p>SCALE: 1" = 30'</p> <p>DATE: 06/24/2019</p> <p>DRAWN BY: C. HARRIS</p> <p>CHECKED BY: RC</p> <p>DATE: 06/24/2019</p> <p>SHEET: 23 OF 27</p>	<p>APPROVED: [Signature]</p> <p>DATE: 06/24/2019</p> <p>DRAWING NO: K-11</p>	



A INLET		
STRUCTURE NO.	NORTHING (Y)	EASTING (X)
1032	242012.07	483501.74
1033	242033.84	483501.74
1034	242344.91	483557.36
1037	242305.49	483856.91
1038	242299.68	483742.21
1039	242293.61	483625.53

E INLET		
STRUCTURE NO.	NORTHING (Y)	EASTING (X)
3057	242059.96	483495.40
3058	242061.90	483539.11
3059	242129.16	483496.96
3060	242127.07	483457.27
3061	242243.69	483513.57
3062	242396.25	483558.08
3063	242401.19	483557.53
3064	242472.79	483601.83
3076	242483.74	483854.37
3077	242439.89	483813.55
3078	483813.55	483655.06
3092	242249.54	483387.54

ROUND INLET		
STRUCTURE NO.	NORTHING (Y)	EASTING (X)
4014	242089.33	483357.93
4015	241971.26	483864.76

YARD DRAIN		
STRUCTURE NO.	NORTHING (Y)	EASTING (X)
5016	242151.26	483750.67
5017	242172.00	483748.95

MANHOLE		
STRUCTURE NO.	NORTHING (Y)	EASTING (X)
8024	242238.14	483627.20
8025	242249.67	483862.49
8035	242051.67	483359.26

STORM STRUCTURE LEGEND

- A INLET STORM STRUCTURE
- B INLET STORM STRUCTURE
- E INLET STORM STRUCTURE
- ROUND INLET STORM STRUCTURE
- MANHOLE STORM STRUCTURE
- YARD DRAIN STORM STRUCTURE
- STORM WATER BASIN LOCATION
- ENDWALL STORM STRUCTURE
- FLARED END SECTION (FES) STORM STRUCTURE

LEGEND

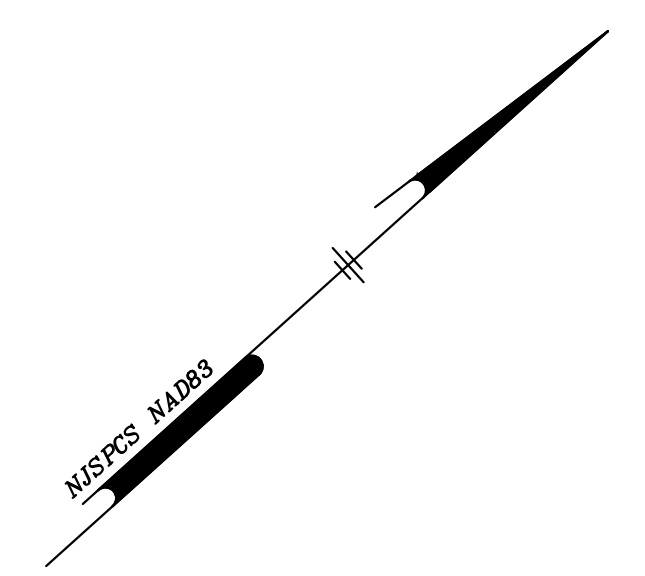
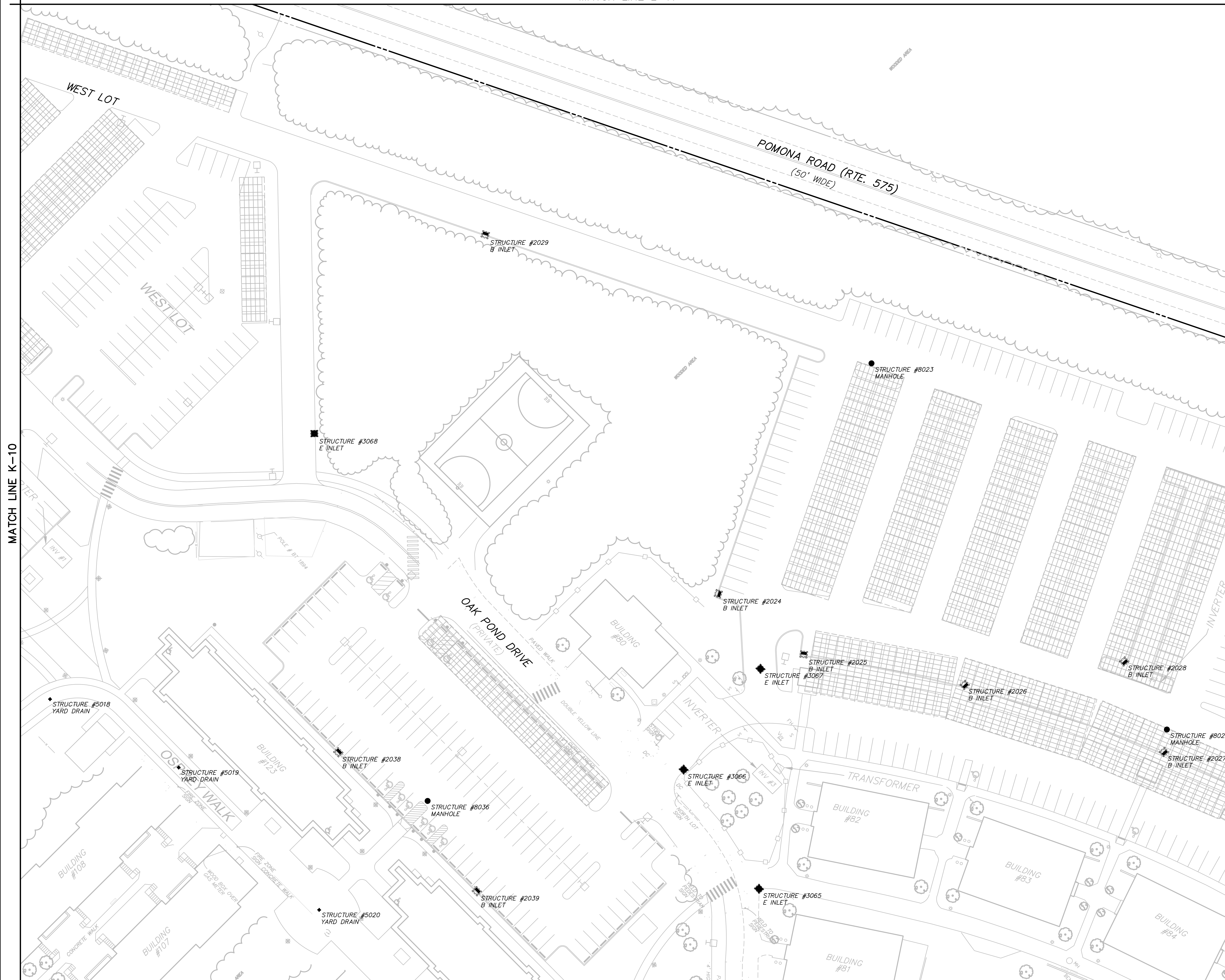
- BOUNDARY LINE
- ADJACENT LOT LINE
- EXISTING FENCE LINE
- EXISTING EDGE OF PAVEMENT LINE
- EXISTING WETLANDS LINE
- EXISTING WATER BODY LINE
- EXISTING WOODS LINE

GRAPHIC SCALE

1 INCH = 30 FEET

EXISTING UTILITY INFORMATION SHOWN ON THESE PLANS IS FURNISHED BY THE UTILITY COMPANIES AND/OR THE SURVEYOR AND THE ACCURACY THEREOF IS NOT THE RESPONSIBILITY OF MARATHON ENGINEERING & ENVIRONMENTAL SERVICES, INC. IT IS THE RESPONSIBILITY OF THE OWNERS AND/OR CONTRACTOR TO CALL 1-800-272-1000 FOR FIELD LOCATION OF UNDERGROUND UTILITIES PRIOR TO CONSTRUCTION.

06/24/2019	1	INITIAL ISSUE	CWH	RC
ISSUE DATE	ISSUE NO.	SUBMISSION/REVISION	BY	APPR.
EXISTING STORM LOCATION MAP		STOCKTON UNIVERSITY 101 VERA KING FARRIS DRIVE GALLOWAY, NEW JERSEY 08205-9441		
STORM SEWER LOCATION PLANS		1616 Pacific Avenue, Suite 501, Atlantic City, NJ 08401 ph (609) 437-2100 fax (609) 437-2101 Certificate of Authorization #24GA27995700		
SCALE: 1" = 30' DRAWN BY: C. HARRIS SHEET: 24 OF 27		APPROVED: [Signature] DATE: [Date] L-9		



B INLET		
STRUCTURE NO.	NORTHING (Y)	EASTING (X)
2024	242615.75	483263.65
2025	242632.58	483338.91
2026	242705.53	483434.54
2027	242781.34	483569.11
2028	242804.13	483500.14
2029	242665.02	482953.16
2038	242330.29	483163.46
2039	242337.58	483307.48

E INLET		
STRUCTURE NO.	NORTHING (Y)	EASTING (X)
3065	242492.94	483444.86
3066	242510.43	483342.73
3067	242601.91	483325.46
3068	242474.00	482977.66

YARD DRAIN		
STRUCTURE NO.	NORTHING (Y)	EASTING (X)
5018	242199.10	482992.80
5019	242235.74	483093.36
5020	242242.43	483240.18

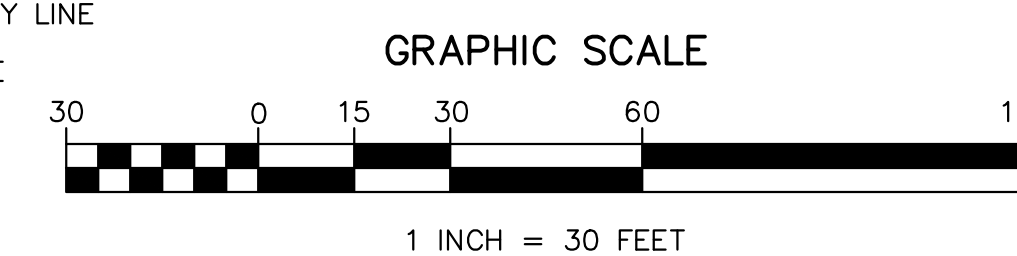
MANHOLE		
STRUCTURE NO.	NORTHING (Y)	EASTING (X)
8022	242793.95	483558.38
8023	242812.73	483213.18
8036	242355.20	483233.97

STORM STRUCTURE LEGEND

- A INLET STORM STRUCTURE
- B INLET STORM STRUCTURE
- E INLET STORM STRUCTURE
- ROUND INLET STORM STRUCTURE
- MANHOLE STORM STRUCTURE
- YARD DRAIN STORM STRUCTURE
- STORM WATER BASIN LOCATION
- ENDWALL STORM STRUCTURE
- FLARED END SECTION (FES) STORM STRUCTURE

LEGEND

- BOUNDARY LINE
- ADJACENT LOT LINE
- EXISTING FENCE LINE
- EXISTING EDGE OF PAVEMENT LINE
- EXISTING WETLANDS LINE
- EXISTING WATER BODY LINE
- EXISTING WOODS LINE



EXISTING UTILITY INFORMATION SHOWN ON THESE PLANS IS FURNISHED BY THE UTILITY COMPANIES AND/OR THE SURVEYOR AND THE ACCURACY THEREOF IS NOT THE RESPONSIBILITY OF MARATHON ENGINEERING & ENVIRONMENTAL SERVICES, INC. IT IS THE RESPONSIBILITY OF THE OWNERS AND/OR CONTRACTOR TO CALL 1-800-272-1000 FOR FIELD LOCATION OF UNDERGROUND UTILITIES PRIOR TO CONSTRUCTION.

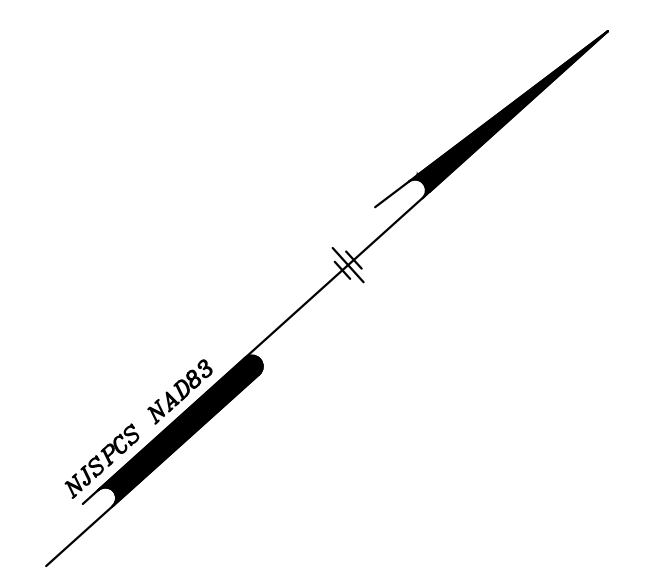
06/24/2019	1	INITIAL ISSUE	CWH	RC
ISSUE DATE	ISSUE NO.	SUBMISSION/REVISION	BY	APPR.
EXISTING STORM LOCATION MAP		STOCKTON UNIVERSITY 101 VERA KING FARRIS DRIVE GALLOWAY, NEW JERSEY 08205-9441		
STORM SEWER LOCATION PLANS		1616 Pacific Avenue, Suite 501, Atlantic City, NJ 08401 ph (609) 437-2100 fax (609) 437-2101 Certificate of Authorization #24GA27995700		
SCALE: 1" = 30' DRAWN BY: C. HARRIS CHECKED BY: D.J.F.		SHEET: 25 OF 27 DRAWING NO: L-10		

MATCH LINE M-10

MATCH LINE L-9

MATCH LINE N-9

MATCH LINE M-8



A INLET		
STRUCTURE NO.	NORTHING (Y)	EASTING (X)
1043	242917.48	484393.28

B INLET		
STRUCTURE NO.	NORTHING (Y)	EASTING (X)
2034	242879.59	484167.99

E INLET		
STRUCTURE NO.	NORTHING (Y)	EASTING (X)
3072	242845.69	483901.79
3073	242857.16	483955.29
3074	242740.90	483968.63
3075	242713.66	483904.91
3079	243062.94	484146.74
3080	243046.32	484210.62
3081	242967.93	484190.22
3082	242984.55	484126.35
3083	242798.11	484304.70

FES		
STRUCTURE NO.	NORTHING (Y)	EASTING (X)
7027	243150.63	484236.71
7028	243166.99	484173.81

MANHOLE		
STRUCTURE NO.	NORTHING (Y)	EASTING (X)
8027	242981.74	484573.15
8031	242684.10	484384.90

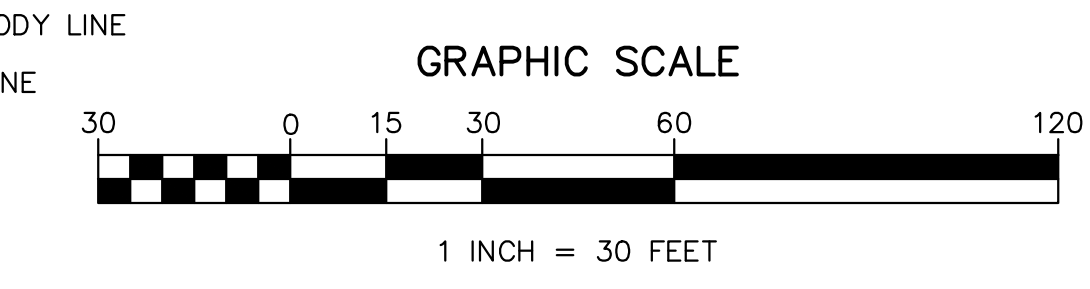
STORMWATER BASIN LOCATION		
STRUCTURE NO.	NORTHING (Y)	EASTING (X)
9003	243199.56	484206.63

STORM STRUCTURE LEGEND

- A INLET STORM STRUCTURE
- B INLET STORM STRUCTURE
- E INLET STORM STRUCTURE
- ROUND INLET STORM STRUCTURE
- MANHOLE STORM STRUCTURE
- YARD DRAIN STORM STRUCTURE
- STORM WATER BASIN LOCATION
- ENDWALL STORM STRUCTURE
- FLARED END SECTION (FES) STORM STRUCTURE

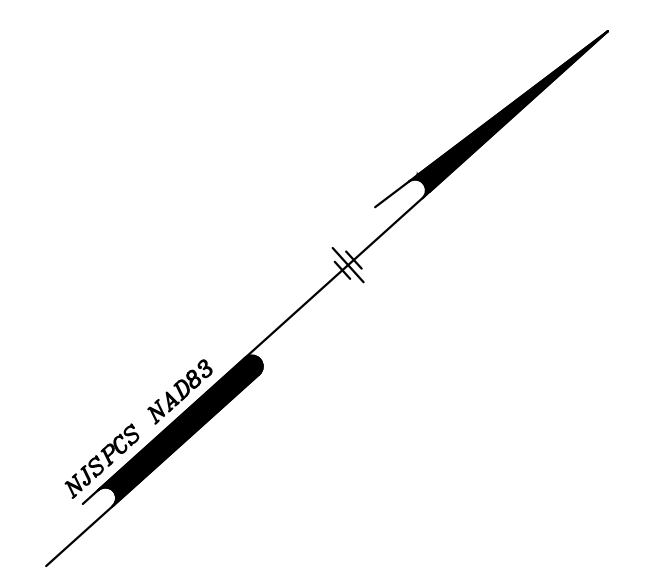
LEGEND

- BOUNDARY LINE
- ADJACENT LOT LINE
- EXISTING FENCE LINE
- EXISTING EDGE OF PAVEMENT LINE
- EXISTING WETLANDS LINE
- EXISTING WATER BODY LINE
- EXISTING WOODS LINE



EXISTING UTILITY INFORMATION SHOWN ON THESE PLANS IS FURNISHED BY THE UTILITY COMPANIES AND/OR THE SURVEYOR AND THE ACCURACY THEREOF IS NOT THE RESPONSIBILITY OF MARATHON ENGINEERING & ENVIRONMENTAL SERVICES, INC. IT IS THE RESPONSIBILITY OF THE OWNERS AND/OR CONTRACTOR TO CALL 1-800-272-1000 FOR FIELD LOCATION OF UNDERGROUND UTILITIES PRIOR TO CONSTRUCTION.

06/24/2019	1	INITIAL ISSUE	CWH	RC
ISSUE DATE	ISSUE NO.	SUBMISSION/REVISION	BY	APPR.
EXISTING STORM LOCATION MAP		STOCKTON UNIVERSITY 101 VERA KING FARRIS DRIVE GALLOWAY, NEW JERSEY 08205-9441		
STORM SEWER LOCATION PLANS		1616 Pacific Avenue, Suite 501, Atlantic City, NJ 08401 ph (609) 437-2100 fax (609) 437-2101 Certificate of Authorization #24GA27995700		
RSC 046.01		SCALE: 1" = 30' DRAWN BY: C. HARRIS SHEET: 26 OF 27 APPROVED: M-9		



B INLET		
STRUCTURE NO.	NORTHING (Y)	EASTING (X)
2032	243135.03	483820.83
2033	243131.02	483823.57

E INLET		
STRUCTURE NO.	NORTHING (Y)	EASTING (X)
3070	242825.36	483725.48
3071	242818.97	483751.79

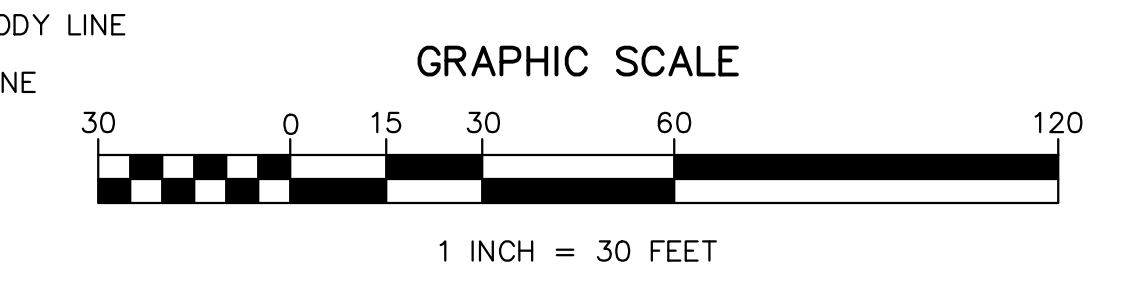
MANHOLE		
STRUCTURE NO.	NORTHING (Y)	EASTING (X)
8026	243112.38	483870.33
8029	243110.55	483797.69
8030	243116.01	483794.45

STORM STRUCTURE LEGEND

- A INLET STORM STRUCTURE
- B INLET STORM STRUCTURE
- E INLET STORM STRUCTURE
- ROUND INLET STORM STRUCTURE
- MANHOLE STORM STRUCTURE
- YARD DRAIN STORM STRUCTURE
- STORM WATER BASIN LOCATION
- ENDWALL STORM STRUCTURE
- FLARED END SECTION (FES) STORM STRUCTURE

LEGEND

- BOUNDARY LINE
- ADJACENT LOT LINE
- EXISTING FENCE LINE
- EXISTING EDGE OF PAVEMENT LINE
- EXISTING WETLANDS LINE
- EXISTING WATER BODY LINE
- EXISTING WOODS LINE



EXISTING UTILITY INFORMATION SHOWN ON THESE PLANS IS FURNISHED BY THE UTILITY COMPANIES AND/OR THE SURVEYOR AND THE ACCURACY THEREOF IS NOT THE RESPONSIBILITY OF MARATHON ENGINEERING & ENVIRONMENTAL SERVICES, INC. IT IS THE RESPONSIBILITY OF THE OWNERS AND/OR CONTRACTOR TO CALL 1-800-272-1000 FOR FIELD LOCATION OF UNDERGROUND UTILITIES PRIOR TO CONSTRUCTION.

06/24/2019	1	INITIAL ISSUE	CWH	RC
ISSUE DATE	ISSUE NO.	SUBMISSION/REVISION	BY	APPR.
EXISTING STORM LOCATION MAP		STOCKTON UNIVERSITY 101 VERA KING FARRIS DRIVE GALLOWAY, NEW JERSEY 08205-9441		
STORM SEWER LOCATION PLANS		1616 Pacific Avenue, Suite 501, Atlantic City, NJ 08401 ph (609) 437-2100 fax (609) 437-2101 Certificate of Authorization #24GA27995700		
SCALE: 1" = 30' DRAWN BY: C. HARRIS SHEET: 27 OF 27		APPROVED: [Signature] DRAWING NO: M-10 RSC 046.01		